

NOTICE!!

These documents have been scanned!

Do not place un-scanned documents beneath this notice!

Do not remove this notice from this file!

GPO Jacket No. 560-102
Print Order 61540
Rise Business Services, LLC
Job=AZ15 5/22/2019



Box Number= AZ15078



Claim Begin-End: AMC395025-AMC395086

1 Initial Receipt



AZ15078-7

AMC394880-AMC395597

DEPARTMENT OF THE INTERIOR
BUREAU OF LAND MANAGEMENT
MINING CLAIMS
(LIVE) Serial Register Page

RunDate/Time: 11/18/08 02:06 PM

Page 1 of 1

Total Rows Returned: 62

Limit Criteria:

Serial Number: AMC395025, AMC395026, AMC395027, AMC395028, AMC395029, AMC395030, AMC395031, AMC395032, AMC395033, AMC395034, AMC395035, AMC395036, AMC395037, AMC395038, AMC395039, AMC395040, AMC395041, AMC395042, AMC395043, AMC395044, AMC395045, AMC395046, AMC395047, AMC395048, AMC395049, AMC395050, AMC395051, AMC395052, AMC395053, AMC395054, AMC395055, AMC395056, AMC395057, AMC395058, AMC395059, AMC395060, AMC395061, AMC395062, AMC395063, AMC395064, AMC395065, AMC395066, AMC395067, AMC395068, AMC395069, AMC395070, AMC395071, AMC395072, AMC395073, AMC395074, AMC395075, AMC395076, AMC395077, AMC395078, AMC395079, AMC395080, AMC395081, AMC395082, AMC395083, AMC395084, AMC395085, AMC395086

No lite any claims that get closed

United States Department of the Interior
 Bureau of Land Management
 BUSINESS & SUPPORT SVCS DIV
 ONE N CENTRAL AVE SUITE 800
 PHOENIX, AZ 85004 -4427
 Phone: (602) 417-9200

Receipt

No:

1805930

ENTERED INTO COMPUTER

NOV 18 2008 PB

Transaction #: 1864351
 Date of Transaction: 10/23/2008
 CUSTOMER: CHARLES R MERRITT
 1833 N PAINT PONY LN
 COCHISE, AZ 85606-8503 US

| LINE # | QTY | DESCRIPTION | REMARKS | UNIT PRICE | TOTAL |
|--------|-------|---|---------|------------|---------|
| 1 | 21.00 | LOCATABLE MINERALS / MINING CLAIMS- NEW, UNADJUD, ONE OR MORE AUTH NOS / NEW MINING CLAIM PROCESSING FEE \$15 CASES: AMC395025/\$15.00, AMC395026/\$15.00, AMC395027/\$15.00, AMC395028/\$15.00, AMC395029/ \$15.00, AMC395030/\$15.00, AMC395031/\$15.00, AMC395032/\$15.00, AMC395033/\$15.00, AMC395034/ \$15.00, AMC395035/\$15.00, AMC395036/\$15.00, AMC395037/\$15.00, AMC395038/\$15.00, AMC395039/ \$15.00, AMC395040/\$15.00, AMC395041/\$15.00, AMC395042/\$15.00, AMC395043/\$15.00, AMC395044/ \$15.00, AMC395045/\$15.00 | | - n/a - | 315.00 |
| 2 | 21.00 | LOCATABLE MINERALS / MINING CLAIMS- NEW, UNADJUD, ONE OR MORE AUTH NOS / NEW MINING CLAIM LOCATION FEE \$30 CASES: AMC395025/\$30.00, AMC395026/\$30.00, AMC395027/\$30.00, AMC395028/\$30.00, AMC395029/ \$30.00, AMC395030/\$30.00, AMC395031/\$30.00, AMC395032/\$30.00, AMC395033/\$30.00, AMC395034/ \$30.00, AMC395035/\$30.00, AMC395036/\$30.00, AMC395037/\$30.00, AMC395038/\$30.00, AMC395039/ \$30.00, AMC395040/\$30.00, AMC395041/\$30.00, AMC395042/\$30.00, AMC395043/\$30.00, AMC395044/ \$30.00, AMC395045/\$30.00 | | - n/a - | 630.00 |
| 3 | 21.00 | LOCATABLE MINERALS / MINING CLAIMS- NEW, UNADJUD, ONE OR MORE AUTH NOS / NEW MINING CLM MAINT FEE \$125 (1993) CASES: AMC395025/\$125.00, AMC395026/\$125.00, AMC395027/\$125.00, AMC395028/\$125.00, AMC395029/ \$125.00, AMC395030/\$125.00, AMC395031/\$125.00, AMC395032/\$125.00, AMC395033/\$125.00, AMC395034/ \$125.00, AMC395035/\$125.00, AMC395036/\$125.00, AMC395037/\$125.00, AMC395038/\$125.00, AMC395039/ \$125.00, AMC395040/\$125.00, AMC395041/\$125.00, | | - n/a - | 2625.00 |

AMC395042/\$125.00, AMC395043/\$125.00, AMC395044/
\$125.00, AMC395045/\$125.00

Transaction #: 1864372

Date of Transaction: 10/23/2008

CUSTOMER: CHARLES R MERRITT
1833 N PAINT PONY LN
COCHISE, AZ 85606-8503 US

| LINE # | QTY | DESCRIPTION | REMARKS | UNIT PRICE | TOTAL |
|--------|-------|---|---------|------------|---------|
| 1 | 21.00 | LOCATABLE MINERALS / MINING CLAIMS- NEW, UNADJUD, ONE OR MORE AUTH NOS / NEW MINING CLAIM PROCESSING FEE \$15 CASES: AMC395046/\$15.00, AMC395047/\$15.00, AMC395048/\$15.00, AMC395049/\$15.00, AMC395050/ \$15.00, AMC395051/\$15.00, AMC395052/\$15.00, AMC395053/\$15.00, AMC395054/\$15.00, AMC395055/ \$15.00, AMC395056/\$15.00, AMC395057/\$15.00, AMC395058/\$15.00, AMC395059/\$15.00, AMC395060/ \$15.00, AMC395061/\$15.00, AMC395062/\$15.00, AMC395063/\$15.00, AMC395064/\$15.00, AMC395065/ \$15.00, AMC395066/\$15.00 | | - n/a - | 315.00 |
| 2 | 21.00 | LOCATABLE MINERALS / MINING CLAIMS- NEW, UNADJUD, ONE OR MORE AUTH NOS / NEW MINING CLAIM LOCATION FEE \$30 CASES: AMC395046/\$30.00, AMC395047/\$30.00, AMC395048/\$30.00, AMC395049/\$30.00, AMC395050/ \$30.00, AMC395051/\$30.00, AMC395052/\$30.00, AMC395053/\$30.00, AMC395054/\$30.00, AMC395055/ \$30.00, AMC395056/\$30.00, AMC395057/\$30.00, AMC395058/\$30.00, AMC395059/\$30.00, AMC395060/ \$30.00, AMC395061/\$30.00, AMC395062/\$30.00, AMC395063/\$30.00, AMC395064/\$30.00, AMC395065/ \$30.00, AMC395066/\$30.00 | | - n/a - | 630.00 |
| 3 | 21.00 | LOCATABLE MINERALS / MINING CLAIMS- NEW, UNADJUD, ONE OR MORE AUTH NOS / NEW MINING CLM MAINT FEE \$125 (1993) CASES: AMC395046/\$125.00, AMC395047/\$125.00, AMC395048/\$125.00, AMC395049/\$125.00, AMC395050/ \$125.00, AMC395051/\$125.00, AMC395052/\$125.00, AMC395053/\$125.00, AMC395054/\$125.00, AMC395055/ \$125.00, AMC395056/\$125.00, AMC395057/\$125.00, AMC395058/\$125.00, AMC395059/\$125.00, AMC395060/ \$125.00, AMC395061/\$125.00, AMC395062/\$125.00, AMC395063/\$125.00, AMC395064/\$125.00, AMC395065/ \$125.00, AMC395066/\$125.00 | | - n/a - | 2625.00 |

Transaction #: 1864380

Date of Transaction: 10/23/2008

CUSTOMER: CHARLES R MERRITT
 1833 N PAINT PONY LN
 COCHISE, AZ 85606-8503 US

| LINE # | QTY | DESCRIPTION | REMARKS | UNIT PRICE | TOTAL |
|---------------|-------|--|---------|------------|--------------------|
| 1 | 20.00 | LOCATABLE MINERALS / MINING CLAIMS- NEW, UNADJUD, ONE OR MORE AUTH NOS / NEW MINING CLAIM PROCESSING FEE \$15 CASES: AMC395067/\$15.00, AMC395068/\$15.00, AMC395069/\$15.00, AMC395070/\$15.00, AMC395071/ \$15.00, AMC395072/\$15.00, AMC395073/\$15.00, AMC395074/\$15.00, AMC395075/\$15.00, AMC395076/ \$15.00, AMC395077/\$15.00, AMC395078/\$15.00, AMC395079/\$15.00, AMC395080/\$15.00, AMC395081/ \$15.00, AMC395082/\$15.00, AMC395083/\$15.00, AMC395084/\$15.00, AMC395085/\$15.00, AMC395086/ \$15.00 | | - n/a - | 300.00 |
| 2 | 20.00 | LOCATABLE MINERALS / MINING CLAIMS- NEW, UNADJUD, ONE OR MORE AUTH NOS / NEW MINING CLAIM LOCATION FEE \$30 CASES: AMC395067/\$30.00, AMC395068/\$30.00, AMC395069/\$30.00, AMC395070/\$30.00, AMC395071/ \$30.00, AMC395072/\$30.00, AMC395073/\$30.00, AMC395074/\$30.00, AMC395075/\$30.00, AMC395076/ \$30.00, AMC395077/\$30.00, AMC395078/\$30.00, AMC395079/\$30.00, AMC395080/\$30.00, AMC395081/ \$30.00, AMC395082/\$30.00, AMC395083/\$30.00, AMC395084/\$30.00, AMC395085/\$30.00, AMC395086/ \$30.00 | | - n/a - | 600.00 |
| 3 | 20.00 | LOCATABLE MINERALS / MINING CLAIMS- NEW, UNADJUD, ONE OR MORE AUTH NOS / NEW MINING CLM MAINT FEE \$125 (1993 CASES: AMC395067/\$125.00, AMC395068/\$125.00, AMC395069/\$125.00, AMC395070/\$125.00, AMC395071/ \$125.00, AMC395072/\$125.00, AMC395073/\$125.00, AMC395074/\$125.00, AMC395075/\$125.00, AMC395076/ \$125.00, AMC395077/\$125.00, AMC395078/\$125.00, AMC395079/\$125.00, AMC395080/\$125.00, AMC395081/ \$125.00, AMC395082/\$125.00, AMC395083/\$125.00, AMC395084/\$125.00, AMC395085/\$125.00, AMC395086/ \$125.00 | | - n/a - | 2500.00 |
| TOTAL: | | | | | \$10,540.00 |

PAYMENT INFORMATION

| | | | | |
|---|---------|----------|-------------|------------|
| 1 | AMOUNT: | 10540.00 | POSTMARKED: | N/A |
| | TYPE: | CHECK | RECEIVED: | 10/21/2008 |
| | | | | |

CHECK NO: 1019

NAME: MERRITT, CHARLES R
1833 N PAINT PONY LN
COCHISE AZ 85606-8503 US

REMARKS

TEMP RECEIPT-132378 (10/21/2008).

This receipt was generated by the automated BLM Collections and Billing System and is a paper representation of a portion of the official electronic record contained therein.

NOTICE!!

These documents have been scanned!

Do not place un-scanned documents beneath this notice!

Do not remove this notice from this file!

GPO Jacket No. 560-102
Print Order 61540
Rise Business Services, LLC
Job=AZ15 5/22/2019



Box Number= AZ15078



Claim Begin-End: AMC395025-AMC395086

2 Correspondence



AZ15078-7

AMC394880-AMC395597

SENDER: COMPLETE THIS SECTION

- Complete items 1, 2, and 3.
- Print your name and address on the reverse so that we can return the card to you.
- Attach this card to the back of the mailpiece, or on the front if space permits.

1. Article Addressed to:

LI WEIMING
 5415 MAYWOOD AVE
 MAYWOOD CA 90270-2015
 920/PB/AMC395025



9590 9402 2003 6123 5672 45

2. Article Number (Transfer from service label)

7016 2070 0000 4805 5119

COMPLETE THIS SECTION ON DELIVERY**A. Signature**

X *[Handwritten Signature]*

- Agent
- Addressee

B. Received by (Printed Name)

W. A. [Handwritten Name]

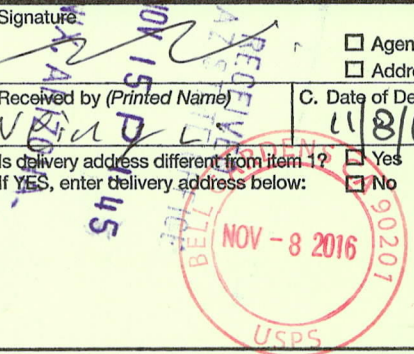
C. Date of Delivery

11/8/16

D. Is delivery address different from item 1?


- Yes
- No

If YES, enter delivery address below:

**3. Service Type**

- Adult Signature
- Adult Signature Restricted Delivery
- Certified Mail®
- Certified Mail Restricted Delivery
- Collect on Delivery
- Collect on Delivery Restricted Delivery
- Insured Mail
- Insured Mail Restricted Delivery (over \$500)
- Priority Mail Express®
- Registered Mail™
- Registered Mail Restricted Delivery
- Return Receipt for Merchandise
- Signature Confirmation™
- Signature Confirmation Restricted Delivery

USPS TRACKING #



First-Class Mail
Postage & Fees Paid
USPS
Permit No. G-10

9590 9402 2003 6123 5672 45

**United States
Postal Service**

• Sender: Please print your name, address, and ZIP+4® in this box•

UNITED STATES
DEPARTMENT OF THE INTERIOR
Bureau of Land Management
Arizona State Office
One N. Central Avenue, Suite 800
Phoenix, AZ 85004-4427





United States Department of the Interior



BUREAU OF LAND MANAGEMENT
Arizona State Office
One North Central Avenue, Suite 800
Phoenix, Arizona 85004-4427
www.blm.gov/az/

OCT 27 2016

In Reply Refer To:
3800 (9200) PB
AMC395025

CERTIFIED MAIL - RETURN RECEIPT REQUESTED No. 7016 2070 0000 4805 5119

DECISION

LI WEIMING : This decision affects those claims shown
5415 MAYWOOD AVE : in the block below.
MAYWOOD, CA 90270-2015 :

AMC395031 – AMC395034
GBX #7 – GBX #10

MINING CLAIMS DECLARED FORFEIT

The mining claims listed above have been declared forfeit as of September 1, 2016, for failure to timely file the required maintenance fee payment or small miner's maintenance fee waiver (waiver).

Claimants are required to pay an annual non-refundable maintenance fee of \$155 per 20 acres or portion thereof, or submit a waiver, on or before September 1 of each year. These requirements were established by 30 U.S.C. 28f-1, as amended, and 43 CFR 3834 and 3835.

Our records do not show receipt of a maintenance fee payment or small miner waiver filed on or before the due date. Therefore, the claims listed above are forfeit.

Reclamation Requirements

This decision does not relieve you of the liability for reclamation of all areas disturbed by your activities on lands covered by the subject mining claim(s) and/or site(s). After you complete the reclamation, you must notify the authorized officer of the appropriate surface managing agency so that the authorized officer may conduct a final site inspection and determine whether you may be released from liability. If you fail to reclaim the land to the satisfaction of the authorized officer, the surface management agency may cite you for noncompliance under its surface management

regulations. For land administered by the Bureau of Land Management (BLM), if you fail to reclaim the land to the satisfaction of the authorized officer as required in 43 CFR Subpart 3809, BLM will issue an order of noncompliance under 43 CFR 3809.601(a). If you fail to comply with the non-compliance order, BLM may take further action under 43 CFR 3809.604. Failure to conduct reclamation is a prohibited act that may subject you to criminal penalties. See 43 CFR 3809.605(h) and 43 CFR 3809.700.

Appeal Procedures

This decision may be appealed to the Interior Board of Land Appeals, Office of the Secretary, in accordance with the regulations contained in 43 CFR, Part 4, and the enclosed Form 1842-1. If an appeal is taken, your notice of appeal must be filed in this office (at the above address) within 30 days from receipt of this decision. The appellant has the burden of showing that the decision appealed from is in error.

If you wish to file a petition pursuant to regulation 43 CFR 4.21 (58 FR 4939, January 19, 1993) for a stay of the effectiveness of this decision during the time that your appeal is being reviewed by the Board, the petition for a stay must accompany your notice of appeal. A petition for a stay is required to show sufficient justification based on the standards listed below. Copies of the notice of appeal and petition for a stay **must** also be submitted to each party named in this decision and to the Interior Board of Land Appeals and to the appropriate Office of the Solicitor (see 43 CFR 4.413) at the same time the original documents are filed with this office. If you request a stay, you have the burden of proof to demonstrate that a stay should be granted.

Standards for Obtaining a Stay

Except as otherwise provided by law or other pertinent regulation, a petition for a stay of a decision pending appeal shall show sufficient justification based on the following standards:

- (1) The relative harm to the parties if the stay is granted or denied,
- (2) The likelihood of the appellant's success on the merits,
- (3) The likelihood of immediate and irreparable harm if the stay is not granted, and
- (4) Whether the public interest favors granting the stay.

Please include your AMC serial number(s) on all correspondence. If additional information is required, please call Pauline Brown at 602-417-9360.



Rebecca Heick
Deputy State Director
Lands, Minerals, and Energy Division

Enclosure

SENDER: COMPLETE THIS SECTION

- Complete items 1, 2, and 3.
- Print your name and address on the reverse so that we can return the card to you.
- Attach this card to the back of the mailpiece, or on the front if space permits.

1. Article Addressed to:

DEC 15 2015

LI WEIMING

5415 MAYWOOD AVE

MAYWOOD, CA 90270-2015

920/PB/AMC395025



9590 9402 1275 5246 4492 83

2. Article Number (Transfer from service label)

7014 2870 0000 7991 8661

COMPLETE THIS SECTION ON DELIVERY

A. Signature

X

[Handwritten Signature]

- Agent
- Addressee

B. Received by (Printed Name)

Zhongshan Chen

C. Date of Delivery

12/12

D. Is delivery address different from item 1? Yes

If YES, enter delivery address below:

- No

PHOENIX, ARIZONA
 2015 DEC 28
 BLM AZ STATE OFFICE
 RECEIVED
 8:10


3. Service Type

- Adult Signature
- Adult Signature Restricted Delivery
- Certified Mail
- Certified Mail Restricted Delivery
- Collect on Delivery
- Collect on Delivery Restricted Delivery
- Registered Mail
- Registered Mail Restricted Delivery

- Priority Mail Express®
- Registered Mail™
- Registered Mail Restricted Delivery
- Return Receipt for Merchandise
- Signature Confirmation™
- Signature Confirmation Restricted Delivery

Registered Mail Restricted Delivery (\$500)

USPS TRACKING #




First-Class Mail •
Postage & Fees Paid
USPS
Permit No. G-10

9590 9402 1275 5246 4492 83

**United States
Postal Service**

• Sender: Please print your name, address, and ZIP+4® in this box•

UNITED STATES
DEPARTMENT OF THE INTERIOR
Bureau of Land Management
Arizona State Office
One N. Central Avenue, Suite 800
Phoenix, AZ 85004-4427





United States Department of the Interior



BUREAU OF LAND MANAGEMENT

Arizona State Office

One North Central Avenue, Suite 800

Phoenix, Arizona 85004-4427

www.blm.gov/az/

DEC 15 2015

In Reply Refer To:

3800 (9200) PB

AMC395025

CERTIFIED MAIL - RETURN RECEIPT REQUESTED No. 7014 2870 0000 7991 8661

DECISION

LI WEIMING : This decision affects those claims shown
5415 MAYWOOD AVE : in the block below.
MAYWOOD, CA 90270-2015 :

AMC395035, AMC395036

GBX #11, #12

MINING CLAIMS DECLARED FORFEIT

The mining claims listed above have been declared forfeit as of September 1, 2015, for failure to timely file the required maintenance fee payment or small miner's maintenance fee waiver (waiver).

Claimants are required to pay an annual non-refundable maintenance fee of \$155 per 20 acres or portion thereof, or submit a waiver, on or before September 1 of each year. These requirements were established by 30 U.S.C. 28f-1, as amended, and 43 CFR 3834 and 3835.

Our records do not show receipt of a maintenance fee payment or small miner waiver filed on or before the due date. Therefore, the claims listed above are forfeit.

Reclamation Requirements

This decision does not relieve you of the liability for reclamation of all areas disturbed by your activities on lands covered by the subject mining claim(s) and/or site(s). After you complete the reclamation, you must notify the authorized officer of the appropriate surface managing agency so that the authorized officer may conduct a final site inspection and determine whether you may be released from liability. If you fail to reclaim the land to the satisfaction of the authorized officer, the surface management agency may cite you for noncompliance under its surface management regulations. For land administered by the Bureau of Land Management (BLM), if you fail to

reclaim the land to the satisfaction of the authorized officer as required in 43 CFR Subpart 3809, BLM will issue an order of noncompliance under 43 CFR 3809.601(a). If you fail to comply with the non-compliance order, BLM may take further action under 43 CFR 3809.604. Failure to conduct reclamation is a prohibited act that may subject you to criminal penalties. See 43 CFR 3809.605(h) and 43 CFR 3809.700.

Appeal Procedures

This decision may be appealed to the Interior Board of Land Appeals, Office of the Secretary, in accordance with the regulations contained in 43 CFR, Part 4, and the enclosed Form 1842-1. If an appeal is taken, your notice of appeal must be filed in this office (at the above address) within 30 days from receipt of this decision. The appellant has the burden of showing that the decision appealed from is in error.

If you wish to file a petition pursuant to regulation 43 CFR 4.21 (58 FR 4939, January 19, 1993) for a stay of the effectiveness of this decision during the time that your appeal is being reviewed by the Board, the petition for a stay must accompany your notice of appeal. A petition for a stay is required to show sufficient justification based on the standards listed below. Copies of the notice of appeal and petition for a stay **must** also be submitted to each party named in this decision and to the Interior Board of Land Appeals and to the appropriate Office of the Solicitor (see 43 CFR 4.413) at the same time the original documents are filed with this office. If you request a stay, you have the burden of proof to demonstrate that a stay should be granted.

Standards for Obtaining a Stay

Except as otherwise provided by law or other pertinent regulation, a petition for a stay of a decision pending appeal shall show sufficient justification based on the following standards:

- (1) The relative harm to the parties if the stay is granted or denied,
- (2) The likelihood of the appellant's success on the merits,
- (3) The likelihood of immediate and irreparable harm if the stay is not granted, and
- (4) Whether the public interest favors granting the stay.

Please include your AMC serial number(s) on all correspondence. If additional information is required, please call Pauline Brown at 602-417-9360.



Rebecca Heick
Deputy State Director
Lands, Minerals and Energy Division

Enclosure(s)



USPS Tracking®



Customer Service ›
Have questions? We're here to help.



Get Easy Tracking Updates ›
Sign up for My USPS.

Tracking Number: 70142870000079918661

Product & Tracking Information

Postal Product:

Features:
Certified Mail™

| DATE & TIME | STATUS OF ITEM | LOCATION |
|--------------------------------|----------------|-------------------|
| December 22, 2015 , 2:53 pm | Delivered | MAYWOOD, CA 90270 |

Your item was delivered at 2:53 pm on December 22, 2015 in MAYWOOD, CA 90270.

| | | |
|---------------------------------|--------------------------|-----------------------|
| December 22, 2015 , 12:23 am | Departed USPS Facility | LOS ANGELES, CA 90052 |
| December 21, 2015 , 8:43 am | Arrived at USPS Facility | LOS ANGELES, CA 90052 |
| December 19, 2015 , 8:56 pm | Departed USPS Facility | MIDLAND, TX 79711 |
| December 19, 2015 , 7:40 pm | Arrived at USPS Facility | MIDLAND, TX 79711 |

Available Actions

Text Updates

Email Updates

Track Another Package

Tracking (or receipt) number

70142870000079918661

Track It

Manage Incoming Packages

Track all your packages from a dashboard. No tracking numbers necessary.



Sign up for My USPS ›

HELPFUL LINKS

Contact Us
Site Index
FAQs

ON ABOUT USPS.COM

About USPS Home
Newsroom
USPS Service Updates
Forms & Publications
Government Services
Careers

OTHER USPS SITES

Business Customer Gateway
Postal Inspectors
Inspector General
Postal Explorer
National Postal Museum
Resources for Developers

LEGAL INFORMATION

Privacy Policy
Terms of Use
FOIA
No FEAR Act EEO Data

SENDER: COMPLETE THIS SECTION

- Complete items 1, 2, and 3. Also complete item 4 if Restricted Delivery is desired.
- Print your name and address on the reverse so that we can return the card to you.
- Attach this card to the back of the mailpiece, or on the front if space permits.

1. Article Addressed to:

LI WEIMING
 5415 MAYWOOD AVE
 MAYWOOD CA 90270-2015
 9310/RM/AMC395025

2. Article Number

(Transfer from service label)

PS Form 3811, July 2013

COMPLETE THIS SECTION ON DELIVERY

A. Signature

X

Jesus Sardon

 Agent AddresseeB. Received by *(Printed Name)*

Jesus Sardon

C. Date of Delivery

12-2-11

D. Is delivery address different from item 1? YesIf YES, enter delivery address below: No

3. Service Type

 Certified Mail® Priority Mail Express™ Registered Return Receipt for Merchandise Insured Mail Collect on Delivery4. Restricted Delivery? *(Extra Fee)* Yes

7014 0150 0000 5453 5165


Domestic Return Receipt

UNITED STATES POSTAL SERVICE

CA 900

02 DEC '14

PM 12 11



First-Class Mail
Postage & Fees Paid
USPS
Permit No. G-10

- Sender: Please print your name, address, and ZIP+4® in this box •

U.S. DEPARTMENT OF THE INTERIOR
 BUREAU OF LAND MANAGEMENT
 ARIZONA STATE OFFICE
 ONE NORTH CENTRAL AVENUE, SUITE 800
 PHOENIX, AZ 85004-4427

PHOENIX, ARIZONA

2014 DEC -5 P 1:03

RECEIVED
BLM AZ STATE OFFICE

5004442700





United States Department of the Interior



BUREAU OF LAND MANAGEMENT
Arizona State Office
One North Central Avenue, Suite 800
Phoenix, Arizona 85004-4427
www.blm.gov/az/

NOV 18 2014

In Reply Refer To:
3800 (9310) RM
AMC395025

CERTIFIED MAIL - RETURN RECEIPT REQUESTED No. 7014 0150 0000 5453 5165

DECISION

LI WEIMING : This decision affects those claims shown
5415 MAYWOOD AVE : in the block below.
MAYWOOD, CA 90270-2015 :

AMC395041, AMC395042, AMC395045-AMC395047, AMC395049-AMC395053,
AMC395069-AMC395078
GBX #17, GBX #18, GBX #21-GBX #23, GBX #25-GBX #29, GBX #45-GBX #54

MINING CLAIMS DECLARED FORFEIT

The mining claims listed above have been declared forfeit as of September 1, 2014, for failure to timely file the required maintenance fee payment or small miner's maintenance fee waiver (waiver).

Claimants are required to pay an annual non-refundable maintenance fee of \$155 per 20 acres or portion thereof, or submit a waiver, on or before September 1 of each year (in accordance with 43 CFR 1822.14, because September 1, 2014, fell on a holiday, the payment was due the next business day, September 2, 2014). These requirements were established by 30 U.S.C. 28f-1, as amended, and 43 Code of Federal Regulations (CFR) 3834 and 3835.

Our records do not show receipt of a maintenance fee payment or small miner waiver filed on or before the due date. Therefore, the claims listed above are forfeit.

Reclamation Requirements

This decision does not relieve you of the liability for reclamation of all areas disturbed by your activities on lands covered by the subject mining claim(s) and/or site(s). After you complete the reclamation, you must notify the authorized officer of the appropriate surface managing agency so that the authorized officer may conduct a final site inspection and determine whether you may be released from liability. If you fail to reclaim the land to the satisfaction of the authorized officer, the surface management agency may cite you for noncompliance under its surface management

regulations. For land administered by the Bureau of Land Management (BLM), if you fail to reclaim the land to the satisfaction of the authorized officer as required in 43 CFR Subpart 3809, BLM will issue an order of noncompliance under 43 CFR 3809.601(a). If you fail to comply with the non-compliance order, BLM may take further action under 43 CFR 3809.604. Failure to conduct reclamation is a prohibited act that may subject you to criminal penalties. See 43 CFR 3809.605(h) and 43 CFR 3809.700.

Appeal Procedures

This decision may be appealed to the Interior Board of Land Appeals, Office of the Secretary, in accordance with the regulations contained in 43 CFR, Part 4, and the enclosed Form 1842-1. If an appeal is taken, your notice of appeal must be filed in this office (at the above address) within 30 days from receipt of this decision. The appellant has the burden of showing that the decision appealed from is in error.

If you wish to file a petition pursuant to regulation 43 CFR 4.21 (58 FR 4939, January 19, 1993) for a stay of the effectiveness of this decision during the time that your appeal is being reviewed by the Board, the petition for a stay must accompany your notice of appeal. A petition for a stay is required to show sufficient justification based on the standards listed below. Copies of the notice of appeal and petition for a stay **must** also be submitted to each party named in this decision and to the Interior Board of Land Appeals and to the appropriate Office of the Solicitor (see 43 CFR 4.413) at the same time the original documents are filed with this office. If you request a stay, you have the burden of proof to demonstrate that a stay should be granted.

Standards for Obtaining a Stay

Except as otherwise provided by law or other pertinent regulation, a petition for a stay of a decision pending appeal shall show sufficient justification based on the following standards:

- (1) The relative harm to the parties if the stay is granted or denied,
- (2) The likelihood of the appellant's success on the merits,
- (3) The likelihood of immediate and irreparable harm if the stay is not granted, and
- (4) Whether the public interest favors granting the stay.

Please include your AMC serial number(s) on all correspondence. If additional information is required, please call RéAnn Myers at 602-417-9413.

Sincerely,



Rebecca Heick
Acting Deputy State Director
Division of Lands and Minerals

Enclosure(s)

AMC 395025



United States Department of the Interior



BUREAU OF LAND MANAGEMENT
Arizona State Office
One North Central Avenue, Suite 800
Phoenix, Arizona 85004-4427
www.blm.gov/az/

December 10, 2010

In Reply Refer To:
3800 (9310) TS
AMC395025

CERTIFIED MAIL - RETURN RECEIPT REQUESTED No. 7010 0780 0001 4667 2807

DECISION

| | | |
|-----------------------------|---|--|
| JAMIE CO GOBAL BULLION EXCH | : | This decision affects those claims shown |
| 2290 10th AVE N, STE 200 | : | in the block below: |
| LAKE WORTH, FL 33461 | : | |

SEE ATTACHED LIST FOR CLAIM NAMES/NUMBERS BEING CLOSED

MINING CLAIMS DECLARED FORFEITED

The mining claims listed above have been declared forfeited for failure to file the required maintenance fee payment or small miner's maintenance fee waiver (waiver).

Claimants are required to pay an annual non-refundable maintenance fee of \$140, or submit a waiver, on or before September 1 of each year. These requirements were established by 30 (United States Code) 28-f-k, as amended, and 43 Code of Federal Regulations (CFR) 3834 and 3835.

Our records do not show receipt of a maintenance fee payment, or waiver received on or before September 1, 2010, for the 2011 assessment year, for the claims listed above. Therefore, the claims are forfeited.

This decision does not relieve you of the liability for reclamation of all areas disturbed by your activities on lands covered by the subject mining claim(s) and/or site(s). After you complete the reclamation, you must notify the authorized officer of the appropriate surface managing agency so that the authorized officer may conduct a final site inspection and determine whether you may be released from liability.

If you fail to reclaim the land to the satisfaction of the authorized officer, the surface management agency may cite you for noncompliance under its surface management regulations.

For land administered by the Bureau of Land Management (BLM), if you fail to reclaim the land to the satisfaction of the authorized officer as required in 43 CFR Subpart 3809, BLM will issue an order of noncompliance under 43 CFR 3809.601(a). If you fail to comply with the noncompliance order, BLM may take further action under 43 CFR 3809.604. Failure to conduct reclamation is a prohibited act that may subject you to criminal penalties. See 43 CFR 3809.605(h) and 43 CFR 3809.700.

This decision may be appealed to the Interior Board of Land Appeals, Office of the Secretary, in accordance with the regulations contained in 43 CFR, Part 4, and the enclosed Form 1842-1. If an appeal is taken, your notice of appeal must be filed in this office (at the above address) within 30 days from receipt of this decision. The appellant has the burden of showing that the decision appealed from is in error.

If you wish to file a petition pursuant to regulation 43 CFR 4.21 (58 FR 4939, January 19, 1993) for a stay of the effectiveness of this decision during the time that your appeal is being reviewed by the Board, the petition for a stay must accompany your notice of appeal. A petition for a stay is required to show sufficient justification based on the standards listed below. Copies of the notice of appeal and petition for a stay **must** also be submitted to each party named in this decision and to the Interior Board of Land Appeals and to the appropriate Office of the Solicitor (see 43 CFR 4.413) at the same time the original documents are filed with this office. If you request a stay, you have the burden of proof to demonstrate that a stay should be granted.

Standards for Obtaining a Stay

Except as otherwise provided by law or other pertinent regulation, a petition for a stay of a decision pending appeal shall show sufficient justification based on the following standards:

- (1) The relative harm to the parties if the stay is granted or denied,
- (2) The likelihood of the appellant's success on the merits,
- (3) The likelihood of immediate and irreparable harm if the stay is not granted, and
- (4) Whether the public interest favors granting the stay.

Please include your AMC serial number(s) on all correspondence. If additional information is required, please call Tony Smith at 602-417-9355.



Rebecca Heick
Group Administrator
Lands and Minerals

Enclosure

SENDER: COMPLETE THIS SECTION

- Complete items 1, 2, and 3. Also complete item 4 if Restricted Delivery is desired.
- Print your name and address on the reverse so that we can return the card to you.
- Attach this card to the back of the mailpiece, or on the front if space permits.

1. Article Addressed to:

JAMIE CO GOBAL BULLION EXCH
2290 10th AVE N, STE 200
LAKE WORTH, FL 33461
AZ931 TS AMC395025 112310

2. Article Number
(Transfer from service label)

7010 0780 0001 4667 2807

COMPLETE THIS SECTION ON DELIVERY

A. Signature

X

- Agent
 Addressee

B. Received by (Printed Name)

C. Date of Delivery

D. Is delivery address different from item 1? Yes
If YES, enter delivery address below: No

3. Service Type

- Certified Mail Express Mail
 Registered Return Receipt for Merchandise
 Insured Mail C.O.D.

4. Restricted Delivery? (Extra Fee) Yes

PS Form 3811, February 2004

Domestic Return Receipt

102595-02-M-1540

BC: 85004442700 *1514-10833-10-37
RETURN TO SENDER
ATTEMPTED - NOT KNOWN
UNABLE TO FORWARD
NIXIE 301 SE 1 00 01/26/11


3961 11 01 41 20 10 11

JAMIE CO GOBAL BULLION EXCH
2290 10th AVE N, STE 200
LAKE WORTH, FL 33461
AZ931 TS AMC395025 112310

U.S. OFFICIAL MAIL
PENALTY FOR PRIVATE USE \$306
UNITED STATES POSTAGE
PITNEY BOWES
\$05.710
02 1M
0004208279 DEC 10 2010
MAILED FROM ZIP CODE 85004



7010 0780 0001 4667 2807



CERTIFIED MAIL™

AN EQU

UNITED STATES
DEPARTMENT OF THE INTERIOR
Bureau of Land Management
Arizona State Office
One N. Central Avenue, Suite 800
Phoenix, AZ 85004-4427
OFFICIAL BUSINESS
PENALTY FOR PRIVATE USE \$306
BLM JAN 28 2011
PHOENIX, ARIZONA

OFFICIAL COPIES: /Case Files/ /SD Read/ /Section/ /Author

December 10, 2010

In Reply Refer To:
3800 (9310) TS
AMC395025

CERTIFIED MAIL - RETURN RECEIPT REQUESTED No. 7010 0780 0001 4667 2807

DECISION

JAMIE CO GOBAL BULLION EXCH : This decision affects those claims shown
2290 10th AVE N, STE 200 : in the block below:
LAKE WORTH, FL 33461 :

SEE ATTACHED LIST FOR CLAIM NAMES/NUMBERS BEING CLOSED

MINING CLAIMS
DECLARED FORFEITED

The mining claims listed above have been declared forfeited for failure to file the required maintenance fee payment or small miner's maintenance fee waiver (waiver).

Claimants are required to pay an annual non-refundable maintenance fee of \$140, or submit a waiver, on or before September 1 of each year. These requirements were established by 30 (United States Code) 28-f-k, as amended, and 43 Code of Federal Regulations (CFR) 3834 and 3835.

Our records do not show receipt of a maintenance fee payment, or waiver received on or before September 1, 2010, for the 2011 assessment year, for the claims listed above. Therefore, the claims are forfeited.

This decision does not relieve you of the liability for reclamation of all areas disturbed by your activities on lands covered by the subject mining claim(s) and/or site(s). After you complete the reclamation, you must notify the authorized officer of the appropriate surface managing agency so that the authorized officer may conduct a final site inspection and determine whether you may be released from liability.

If you fail to reclaim the land to the satisfaction of the authorized officer, the surface management agency may cite you for noncompliance under its surface management regulations.

For land administered by the Bureau of Land Management (BLM), if you fail to reclaim the land to the satisfaction of the authorized officer as required in 43 CFR Subpart 3809, BLM will issue an order of noncompliance under 43 CFR 3809.601(a). If you fail to comply with the noncompliance order, BLM may take further action under 43 CFR 3809.604. Failure to conduct reclamation is a prohibited act that may subject you to criminal penalties. See 43 CFR 3809.605(h) and 43 CFR 3809.700.

This decision may be appealed to the Interior Board of Land Appeals, Office of the Secretary, in accordance with the regulations contained in 43 CFR, Part 4, and the enclosed Form 1842-1. If an appeal is taken, your notice of appeal must be filed in this office (at the above address) within 30 days from receipt of this decision. The appellant has the burden of showing that the decision appealed from is in error.

If you wish to file a petition pursuant to regulation 43 CFR 4.21 (58 FR 4939, January 19, 1993) for a stay of the effectiveness of this decision during the time that your appeal is being reviewed by the Board, the petition for a stay must accompany your notice of appeal. A petition for a stay is required to show sufficient justification based on the standards listed below. Copies of the notice of appeal and petition for a stay **must** also be submitted to each party named in this decision and to the Interior Board of Land Appeals and to the appropriate Office of the Solicitor (see 43 CFR 4.413) at the same time the original documents are filed with this office. If you request a stay, you have the burden of proof to demonstrate that a stay should be granted.

Standards for Obtaining a Stay

Except as otherwise provided by law or other pertinent regulation, a petition for a stay of a decision pending appeal shall show sufficient justification based on the following standards:

- (1) The relative harm to the parties if the stay is granted or denied,
- (2) The likelihood of the appellant's success on the merits,
- (3) The likelihood of immediate and irreparable harm if the stay is not granted, and
- (4) Whether the public interest favors granting the stay.

Please include your AMC serial number(s) on all correspondence. If additional information is required, please call Tony Smith at 602-417-9355.

Rebecca Heick
Group Administrator
Lands and Minerals

Enclosure

TSmith:lm:121010

November 23, 2010

In Reply Refer To:
3800 (9310) TS
AMC395025

CERTIFIED MAIL - RETURN RECEIPT REQUESTED No. 7010 0780 0001 4667 2487

DECISION

JAMIE CO GOBAL BULLION EXCH : This decision affects those claims shown
2328 10TH AVE N #302 : in the block below:
LAKE WORTH, FL 33461 :

SEE ATTACHED LIST FOR CLAIM NAMES/NUMBERS BEING CLOSED

MINING CLAIMS
DECLARED FORFEITED

The mining claims listed above have been declared forfeited for failure to file the required maintenance fee payment or small miner's maintenance fee waiver (waiver).

Claimants are required to pay an annual non-refundable maintenance fee of \$140, or submit a waiver, on or before September 1 of each year. These requirements were established by 30 (United States Code) 28-f-k, as amended, and 43 Code of Federal Regulations (CFR) 3834 and 3835.

Our records do not show receipt of a maintenance fee payment, or waiver received on or before September 1, 2010, for the 2011 assessment year, for the claims listed above. Therefore, the claims are forfeited.

This decision does not relieve you of the liability for reclamation of all areas disturbed by your activities on lands covered by the subject mining claim(s) and/or site(s). After you complete the reclamation, you must notify the authorized officer of the appropriate surface managing agency so that the authorized officer may conduct a final site inspection and determine whether you may be released from liability.

If you fail to reclaim the land to the satisfaction of the authorized officer, the surface management agency may cite you for noncompliance under its surface management regulations.

For land administered by the Bureau of Land Management (BLM), if you fail to reclaim the land to the satisfaction of the authorized officer as required in 43 CFR Subpart 3809, BLM will issue an order of noncompliance under 43 CFR 3809.601(a). If you fail to comply with the noncompliance order, BLM may take further action under 43 CFR 3809.604. Failure to conduct reclamation is a prohibited act that may subject you to criminal penalties. See 43 CFR 3809.605(h) and 43 CFR 3809.700.

This decision may be appealed to the Interior Board of Land Appeals, Office of the Secretary, in accordance with the regulations contained in 43 CFR, Part 4, and the enclosed Form 1842-1. If an appeal is taken, your notice of appeal must be filed in this office (at the above address) within 30 days from receipt of this decision. The appellant has the burden of showing that the decision appealed from is in error.

If you wish to file a petition pursuant to regulation 43 CFR 4.21 (58 FR 4939, January 19, 1993) for a stay of the effectiveness of this decision during the time that your appeal is being reviewed by the Board, the petition for a stay must accompany your notice of appeal. A petition for a stay is required to show sufficient justification based on the standards listed below. Copies of the notice of appeal and petition for a stay **must** also be submitted to each party named in this decision and to the Interior Board of Land Appeals and to the appropriate Office of the Solicitor (see 43 CFR 4.413) at the same time the original documents are filed with this office. If you request a stay, you have the burden of proof to demonstrate that a stay should be granted.

Standards for Obtaining a Stay

Except as otherwise provided by law or other pertinent regulation, a petition for a stay of a decision pending appeal shall show sufficient justification based on the following standards:

- (1) The relative harm to the parties if the stay is granted or denied,
- (2) The likelihood of the appellant's success on the merits,
- (3) The likelihood of immediate and irreparable harm if the stay is not granted, and
- (4) Whether the public interest favors granting the stay.

Please include your AMC serial number(s) on all correspondence. If additional information is required, please call Tony Smith at 602-417-9355.

Rebecca Heick
Group Administrator
Lands and Minerals

Enclosure

AThrower:lm:112310

November 23, 2010

In Reply Refer To:
3800 (9310) TS
AMC395025

CERTIFIED MAIL - RETURN RECEIPT REQUESTED No. 7010 0780 0001 4667 2487

DECISION

JAMIE CO GOBAL BULLION EXCH : This decision affects those claims shown
2328 10TH AVE N #302 : in the block below:
LAKE WORTH, FL 33461 :

SEE ATTACHED LIST FOR CLAIM NAMES/NUMBERS BEING CLOSED

MINING CLAIMS
DECLARED FORFEITED

The mining claims listed above have been declared forfeited for failure to file the required maintenance fee payment or small miner's maintenance fee waiver (waiver).

Claimants are required to pay an annual non-refundable maintenance fee of \$140, or submit a waiver, on or before September 1 of each year. These requirements were established by 30 (United States Code) 28-f-k, as amended, and 43 Code of Federal Regulations (CFR) 3834 and 3835.

Our records do not show receipt of a maintenance fee payment, or waiver received on or before September 1, 2010, for the 2011 assessment year, for the claims listed above. Therefore, the claims are forfeited.

This decision does not relieve you of the liability for reclamation of all areas disturbed by your activities on lands covered by the subject mining claim(s) and/or site(s). After you complete the reclamation, you must notify the authorized officer of the appropriate surface managing agency so that the authorized officer may conduct a final site inspection and determine whether you may be released from liability.

If you fail to reclaim the land to the satisfaction of the authorized officer, the surface management agency may cite you for noncompliance under its surface management regulations.

For land administered by the Bureau of Land Management (BLM), if you fail to reclaim the land to the satisfaction of the authorized officer as required in 43 CFR Subpart 3809, BLM will issue an order of noncompliance under 43 CFR 3809.601(a). If you fail to comply with the noncompliance order, BLM may take further action under 43 CFR 3809.604. Failure to conduct reclamation is a prohibited act that may subject you to criminal penalties. See 43 CFR 3809.605(h) and 43 CFR 3809.700.

This decision may be appealed to the Interior Board of Land Appeals, Office of the Secretary, in accordance with the regulations contained in 43 CFR, Part 4, and the enclosed Form 1842-1. If an appeal is taken, your notice of appeal must be filed in this office (at the above address) within 30 days from receipt of this decision. The appellant has the burden of showing that the decision appealed from is in error.

If you wish to file a petition pursuant to regulation 43 CFR 4.21 (58 FR 4939, January 19, 1993) for a stay of the effectiveness of this decision during the time that your appeal is being reviewed by the Board, the petition for a stay must accompany your notice of appeal. A petition for a stay is required to show sufficient justification based on the standards listed below. Copies of the notice of appeal and petition for a stay **must** also be submitted to each party named in this decision and to the Interior Board of Land Appeals and to the appropriate Office of the Solicitor (see 43 CFR 4.413) at the same time the original documents are filed with this office. If you request a stay, you have the burden of proof to demonstrate that a stay should be granted.

Standards for Obtaining a Stay

Except as otherwise provided by law or other pertinent regulation, a petition for a stay of a decision pending appeal shall show sufficient justification based on the following standards:

- (1) The relative harm to the parties if the stay is granted or denied,
- (2) The likelihood of the appellant's success on the merits,
- (3) The likelihood of immediate and irreparable harm if the stay is not granted, and
- (4) Whether the public interest favors granting the stay.

Please include your AMC serial number(s) on all correspondence. If additional information is required, please call Tony Smith at 602-417-9355.

Rebecca Heick
Group Administrator
Lands and Minerals

Enclosure

AThrower:lm:112310

OCT 09 2009

In Reply Refer To:
3800 (9330) AB
AMC395025

CERTIFIED MAIL – RETURN RECEIPT REQUESTED 7008 2810 0000 6281 4724

NOTICE

JAMIE CO GOBAL BULLION EXCH
2328 10TH AVE N #302
LAKE WORTH, FL 33461

This Notice Affects Those Claims
Shown in the Block Below.

AMC395025 - 395086
GBX #1 - #62


Additional Fees Required

Your maintenance fee payment for the 2010 assessment year, in the amount of \$125.00 per claim, for the claims listed above, has been received.

In accordance with 30 U.S.C. 28j(c) and 74 FR 30959-30962 (2009), the maintenance fee for mining claims has increased from \$125.00 per claim to \$140.00 per claim. Insufficient payment of the annual maintenance fee for the 2010 assessment year is a curable defect. Therefore you are required to submit a supplemental payment in the amount of \$15.00 per claim within 30 days of receipt of this notice or your claim(s) will be declared forfeited.

Please include your Arizona Mining Claim (AMC) serial number(s) and claim name(s) when submitting the additional fees. If additional information is required, please contact

Amy Bunda at 602-417-9334.

A handwritten signature in cursive script that reads "Patrick Madigan".

Patrick Madigan
Group Administrator
Renewable and Mineral Resources Group

ABunda:lm:100909

NOTICE!!

These documents have been scanned!

Do not place un-scanned documents beneath this notice!

Do not remove this notice from this file!

GPO Jacket No. 560-102
Print Order 61540
Rise Business Services, LLC
Job=AZ15 5/22/2019



Box Number= AZ15078



Claim Begin-End: AMC395025-AMC395086

3 Transfers



AZ15078-7

AMC394880-AMC395597

Amc 395909 Amc 411561
 Amc 397165
 Amc 396953

After recording, please return to:
 Weiming Li
 5415 Maywood Ave.
 Maywood, CA 90270

Exempt pursuant to A.R.S. §11-1134.A.4.

QUITCLAIM DEED

Amc 395025
 Amc 402124
 Amc 327977
 Amc 400215
 Amc 394052
 Amc 392083
 RECEIVED
 BLM AZ STATE OFFICE
 2011 DEC 23 P 1:33
 PHOENIX, ARIZONA

FOR THE CONSIDERATION OF FIVE DOLLARS (\$5.00) and other valuable considerations, Jamie Campany, Global Bullion Exchange, LLC and Diversified Investment Group, Inc ("Grantor"), do hereby quitclaim to Weiming Li ("Grantee"), all of their right, title and interest in those certain unpatented lode mining claims situated in Sections 28, 23 and 33, Township 16 South, Range 30 East, and Sections 4, 5, and 8, Township 17 South, Range 30 East, G&SR Meridian, California Mining District, Cochise County, Arizona (the "Claims"), more particularly described as follows:

| <u>Claim Names</u> | <u>BLM Serial A MC No.</u> | <u>Cochise Cty Recording Info.</u> |
|--------------------|--------------------------------|--|
| Silver Lode Ext. | 395910 | 2009-01436 |
| Arizona Extension | 395909 | 2009-01435 |
| Silver Millsite | 395911 | 2009-01437 |
| Hilltop #7 | 397165 | 2009-17346 |
| Silver Prince | 396953 | 2009-15889 |
| GBX # 5 | 395029 | 2008-26565 |
| GBX #6 | 395030 | 2008-26566 |
| GBX #7 | 395031 | 2008-26567 |
| GBX #8 | 395032 | 2008-26568 |
| GBX #9 | 395033 | 2008-26569 |
| GBX #10 | 395034 | 2008-26570 |
| GBX #11 | 395035 | 2008-26571 |
| GBX #12 | 395036 | 2008-26572 |
| GBX #17 | 395041 | 2008-26577 |
| GBX #18. | 395042 | 2008-26578 |
| GBX #19 | 395043 | 2008-26579 |
| GBX #20 | 395044 | 2008-26580 |
| GBX #21 | 395045 | 2008-26581 |
| GBX #22 | 395046 | 2008-26582 |
| GBX #23 | 395047 | 2008-26583 |
| GBX #25 | 395049 | 2008-26585 |
| GBX #26 | 395050 | 2008-26586 |
| GBX #27 | 395051 | 2008-26587 |
| GBX #28 | 395052 | 2008-26588 |

ENTERED INTO COMPUTER
 1/26/12 AT

38
 bc
 [Signature]

| | | |
|------------------|--------|------------|
| GBX #29 | 395053 | 2008-26589 |
| GBX #45 | 395069 | 2008-26605 |
| GBX #46 | 395070 | 2008-26606 |
| GBX #47 | 395071 | 2008-26607 |
| GBX #48 | 395072 | 2008-26608 |
| GBX #49 | 395073 | 2008-26609 |
| GBX #50 | 395074 | 2008-26610 |
| GBX #51 | 395075 | 2008-26611 |
| GBX #52 | 395076 | 2008-26612 |
| GBX #53 | 395077 | 2008-26613 |
| GBX #54 | 395078 | 2008-26614 |
| Rehm | 402124 | 2010-20406 |
| Hilltop #3 | 402125 | 2010-20407 |
| Merritt Millsite | 402126 | 2010-20405 |

RECEIVED
 BLMAZ STATE OFFICE
 2011 DEC 23 P 1:34
 PHOENIX, ARIZONA

It being the intent of the Grantor by this document to quitclaim to Grantee all rights asserted by Grantor under the mining laws of the United States and the State of Arizona, or otherwise.

Dated this 2nd day of December, 2011.

[Handwritten Signature]
 ADIOWEE


Daniel Stermer, Solely in his Capacity as Assignee for the benefit of Creditors of Jamie Company, Global Bullion Exchange, LLC, and Diversified Investment Group, Inc.

STATE OF FLORIDA)
)
 MIAMI-DADE COUNTY)

The foregoing instrument was acknowledged before me in person this 2 day of December, 2011, at Miami-Dade County, Florida, by Daniel Stermer, solely in his capacity as Assignee for the benefit of Creditors of Jamie Company, Global Bullion Exchange LLC, and Diversified Investment Group, Inc., who is personally known to me.

[Handwritten Signature]
 Notary Public, State of Florida

My Commission Expires:



United States Department of the Interior
Bureau of Land Management
 LANDS/RECREATION & PLANNING
 ONE N CENTRAL AVE
 PHOENIX, AZ 85004 -2203
 Phone: 602-417-9200

Receipt

No:

2487503

| | |
|---|--|
| Transaction #: 2564253 | |
| Date of Transaction: 12/23/2011 | |
| CUSTOMER: | |
| HILLTOP MINING COMPANY LLC 1833 N PAINT PONY LN COCHISE, AZ 85606-8503 US | |

| LINE # | QTY | DESCRIPTION | REMARKS | UNIT PRICE | TOTAL |
|---------------|------|--|----------|------------|-------------------|
| 1 | 1.00 | LOCATABLE MINERALS / MINING CLAIMS-NOT NEW-UNADJUD, ONE AUTH NO. ONLY / MINING CLAIM MONEY RECEIVED CASES: AMC395910/\$380.00 | TRF (38) | - n/a - | 380.00 |
| 2 | 1.00 | LOCATABLE MINERALS / MINING CLAIMS-NOT NEW-UNADJUD, ONE AUTH NO. ONLY / MINING CLAIM MONEY RECEIVED CASES: AMC411561/\$320.00 | NOI (32) | - n/a - | 320.00 |
| 3 | 1.00 | LOCATABLE MINERALS / MINING CLAIMS-NOT NEW-UNADJUD, ONE AUTH NO. ONLY / MINING CLAIM MONEY RECEIVED CASES: AMC327977/\$450.00 | POL (45) | - n/a - | 450.00 |
| TOTAL: | | | | | \$1,150.00 |

| PAYMENT INFORMATION | | | |
|---------------------|-----------|--|----------------------|
| 1 | AMOUNT: | 1150.00 | POSTMARKED: N/A |
| | TYPE: | CHECK | RECEIVED: 12/23/2011 |
| | CHECK NO: | 102 | |
| | NAME: | HILLTOP MINING COMPANY LLC 1833 N PAINT PONY LN COCHISE AZ 85606-8503 US | |

REMARKS

This receipt was generated by the automated BLM Collections and Billing System and is a paper representation of a portion of the official electronic record contained therein.

AFFIDAVIT OF PERFORMANCE OF ANNUAL LABOR

STATE OF ARIZONA)
)
COUNTY OF COCHISE)

CHARLES R. MERRITT, BEING DULY SWORN, DEPOSES AND SAYS:

THAT HE IS A CITIZEN OF THE UNITED STATES, MORE THAN EIGHTEEN YEARS OF AGE, AND RESIDES AT 1833 N. PAINT PONY LANE, COCHISE, COCHISE COUNTY, ARIZONA;

THAT HE IS PERSONALLY ACQUAINTED WITH THE FOLLOWING CONTIGUOUS UNPATENTED MINING CLAIMS SITUATED IN THE MINERAL CREEK MINING DISTRICT, PINAL COUNTY, ARIZONA, THE NAME, BOOK, AND PAGE OF RECORDING OF THE LOCATION NOTICE IN THE OFFICE OF THE RECORDER OF SAID COUNTY AND THE BLM SERIAL NUMBER OF WHICH IS AS FOLLOWS:

| CLAIM NAME: | FEE: | AMC#: | TSHP: | RNGE: | SEC: |
|---------------|---------------|--------|-------|-------|--------|
| ADMIRAL DEWEY | 1952 375, 376 | 327977 | 2S | 14E | 30, 31 |
| STAR | 2010-042534 | 400215 | 2S | 14E | 30, 31 |

THAT CHARLES MERRITT, WHOSE ADDRESS IS 1833 N. PAINT PONY LANE, COCHISE, ARIZONA 85606, IS THE OWNER OF THE ABOVE DESCRIBED CLAIMS;

THAT BETWEEN THE 1ST DAY OF SEPTEMBER 2010 AND THE 1ST DAY OF SEPTEMBER 2011, AT LEAST \$100.00 WORTH OF WORK AND IMPROVEMENTS WERE DONE AND PERFORMED UPON OR FOR THE BENEFIT OF THE SAID CLAIMS, NOT INCLUDING THE LOCATION WORK OF SAID CLAIMS;

THAT SAID WORK CONSISTED OF; EXCAVATING INCLINED SHAFT, SHORING, REMOVING FALLEN ROCK, AND SAMPLING ORE.

THAT ALL OF THE ABOVE-DESCRIBED WORK AND IMPROVEMENTS WERE PERFORMED BY OR AT THE EXPENSE OF CHARLES MERRITT, THE OWNER OF SAID CLAIMS, FOR THE PURPOSE OF COMPLYING WITH THE LAWS OF THE UNITED STATES PERTAINING TO ASSESSMENT OR ANNUAL WORK.

DATED THIS 22nd DAY OF DECEMBER, 2011.

SUBSCRIBED AND SWORN TO BEFORE ME THIS 22nd DAY OF DECEMBER, 2011
BY CHARLES R. MERRITT

MY COMMISSION EXPIRES:

Sept 2, 2015

NOVEMBER, ARIZONA
2011 DEC 23 P 1:33

Bonnie St Clair

RECEIVED
BLMAZ STATE OFFICE

Bonnie H. St. Clair
NOTARY PUBLIC - ARIZONA
COCHISE COUNTY
My Commission Expires
September 02, 2015

AT 1/18/12

2/10

AFFIDAVIT OF PERFORMANCE OF ANNUAL LABOR

STATE OF ARIZONA)
)
COUNTY OF COCHISE)

CHARLES R. MERRITT, BEING DULY SWORN, DEPOSES AND SAYS:

THAT HE IS A CITIZEN OF THE UNITED STATES, MORE THAN EIGHTEEN YEARS OF AGE, AND RESIDES AT 1833 N. PAINT PONY LANE, COCHISE, COCHISE COUNTY, ARIZONA;

THAT HE IS PERSONALLY ACQUAINTED WITH THE FOLLOWING CONTIGUOUS UNPATENTED MINING CLAIMS SITUATED IN THE GLOBE MINING DISTRICT, GILA COUNTY, ARIZONA, THE NAME, BOOK, AND PAGE OF RECORDING OF THE LOCATION NOTICE IN THE OFFICE OF THE RECORDER OF SAID COUNTY AND THE BLM SERIAL NUMBER OF WHICH IS AS FOLLOWS:

| CLAIM NAME: | FEE: | AMC#: | TSHP: | RNGE: | SEC: |
|-------------|-------------|--------|-------|-------|------|
| NUGGET #3 | 2008-010544 | 394052 | 2S | 15.5E | 14 |
| NUGGET #4 | 2008-010545 | 394053 | 2S | 15.5E | 14 |
| NUGGET #5 | 2008-010546 | 394054 | 2S | 15.5E | 14 |
| NUGGET #6 | 2008-010547 | 394055 | 2S | 15.5E | 14 |


THAT CHARLES MERRITT, WHOSE ADDRESS IS 1833 N. PAINT PONY LANE, COCHISE, ARIZONA 85606, IS THE OWNER OF THE ABOVE DESCRIBED CLAIMS;

THAT BETWEEN THE 1ST DAY OF SEPTEMBER 2010 AND THE 1ST DAY OF SEPTEMBER 2011, AT LEAST \$100.00 WORTH OF WORK AND IMPROVEMENTS WERE DONE AND PERFORMED UPON OR FOR THE BENEFIT OF THE SAID CLAIMS, NOT INCLUDING THE LOCATION WORK OF SAID CLAIMS;

THAT SAID WORK CONSISTED OF; EXCAVATING, SHORING, REMOVING FALLEN ROCK, AND SAMPLING ORE.

THAT ALL OF THE ABOVE-DESCRIBED WORK AND IMPROVEMENTS WERE PERFORMED BY OR AT THE EXPENSE OF CHARLES MERRITT, THE OWNER OF SAID CLAIMS, FOR THE PURPOSE OF COMPLYING WITH THE LAWS OF THE UNITED STATES PERTAINING TO ASSESSMENT OR ANNUAL WORK.


DATED THIS 22nd DAY OF DECEMBER, 2011.




SUBSCRIBED AND SWORN TO BEFORE ME THIS 22nd DAY OF DECEMBER, 2011
BY CHARLES R. MERRITT

MY COMMISSION EXPIRES:

Sept 2, 2015



PHOENIX, ARIZONA
2011 DEC 23 P 1:33
RECEIVED
BLM AZ STATE OFFICE



AT 1/18/12



AFFIDAVIT OF PERFORMANCE OF ANNUAL LABOR

STATE OF ARIZONA)
)
COUNTY OF COCHISE)

CHARLES R. MERRITT, BEING DULY SWORN, DEPOSES AND SAYS:

THAT HE IS A CITIZEN OF THE UNITED STATES, MORE THAN EIGHTEEN YEARS OF AGE, AND RESIDES AT 1833 N. PAINT PONY LANE, COCHISE, COCHISE COUNTY, ARIZONA;

THAT HE IS PERSONALLY ACQUAINTED WITH THE FOLLOWING CONTIGUOUS UNPATENTED MINING CLAIM SITUATED IN THE GOLDEN RULE MINING DISTRICT, COCHISE COUNTY, ARIZONA, THE NAME, BOOK, AND PAGE OF RECORDING OF THE LOCATION NOTICE IN THE OFFICE OF THE RECORDER OF SAID COUNTY AND THE BLM SERIAL NUMBER OF WHICH IS AS FOLLOWS:

| | | | | | |
|-------------|-----------|--------|-------|-------|------|
| CLAIM NAME: | FEE: | AMC#: | TSHP: | RNGE: | SEC: |
| GOLDEN RULE | 070413586 | 382083 | 16S | 23E | 23 |

THAT CHARLES MERRITT, WHOSE ADDRESS IS 1833 N. PAINT PONY LANE, COCHISE, ARIZONA 85606, IS THE OWNER OF THE ABOVE DESCRIBED CLAIM;

THAT BETWEEN THE 1ST DAY OF SEPTEMBER 2010 AND THE 1ST DAY OF SEPTEMBER 2011, AT LEAST \$100.00 WORTH OF WORK AND IMPROVEMENTS WERE DONE AND PERFORMED UPON OR FOR THE BENEFIT OF THE SAID CLAIM, NOT INCLUDING THE LOCATION WORK OF SAID CLAIM;

THAT SAID WORK CONSISTED OF; EXCAVATING INCLINED SHAFT, SHORING, REMOVING FALLEN ROCK, AND SAMPLING ORE.

THAT ALL OF THE ABOVE-DESCRIBED WORK AND IMPROVEMENTS WERE PERFORMED BY OR AT THE EXPENSE OF CHARLES MERRITT, THE OWNER OF SAID CLAIM, FOR THE PURPOSE OF COMPLYING WITH THE LAWS OF THE UNITED STATES PERTAINING TO ASSESSMENT OR ANNUAL WORK.

DATED THIS 22nd DAY OF DECEMBER, 2011.

Charles R. Merritt

SUBSCRIBED AND SWORN TO BEFORE ME THIS 22nd DAY OF DECEMBER, 2011 BY CHARLES R. MERRITT

MY COMMISSION EXPIRES:

Sept 2, 2015

Bonnie St Clair

PHOENIX, ARIZONA
2011 DEC 23 P 1:33
RECEIVED
BLM AZ STATE OFFICE

Bonnie H. St Clair
NOTARY PUBLIC - ARIZONA
COCHISE COUNTY
My Commission Expires
September 02, 2015

AT 1/18/12

1/5c

2011-2 24

Page 1 of 2

Requested By: Charles R. Merritt

Christina Rhodes - Recorder

Cochise County, AZ

12-23-2011 09:08 AM Recording Fee \$18.00

WHEN RECORDED MAIL TO:

THE ABOVE SPACE RESERVED FOR RECORDING INFORMATION

CAPTION HEADING

DO NOT REMOVE

THIS IS PART OF THE OFFICIAL DOCUMENT

PHOENIX, ARIZONA

2011 DEC 23 P 1:33

RECEIVED
BLM AZ STATE OFFICE

AFFIDAVIT OF PERFORMANCE OF ANNUAL LABOR

STATE OF ARIZONA)

COUNTY OF COCHISE)

RECEIVED
BLM AZ STATE OFFICE
2011 DEC 23 1:33
PHOENIX, ARIZONA

CHARLES R. MERRITT, BEING DULY SWORN, DEPOSES AND SAYS:

THAT HE IS A CITIZEN OF THE UNITED STATES, MORE THAN EIGHTEEN YEARS OF AGE, AND RESIDES AT 1833 N. PAINT PONY LANE, COCHISE, COCHISE COUNTY, ARIZONA;

THAT HE IS PERSONALLY ACQUAINTED WITH THE FOLLOWING CONTIGUOUS UNPATENTED MINING CLAIMS SITUATED IN THE CALIFORNIA MINING DISTRICT, COCHISE COUNTY, ARIZONA, THE NAME, BOOK, AND PAGE OF RECORDING OF THE LOCATION NOTICE IN THE OFFICE OF THE RECORDER OF SAID COUNTY AND THE BLM SERIAL NUMBER OF WHICH IS AS FOLLOWS:

CLAIM NAME: FEE: AMC#: TSHP: RNGE: SEC:

***** PLEASE SEE ATTACHMENT *****


THAT HILLTOP MINING COMPANY, LLC, WHOSE ADDRESS IS 1833 N. PAINT PONY LANE, COCHISE, ARIZONA 85606, IS THE OWNER OF THE ABOVE DESCRIBED CLAIMS;

THAT BETWEEN THE 1ST DAY OF SEPTEMBER 2010 AND THE 1ST DAY OF SEPTEMBER 2011, AT LEAST \$100.00 WORTH OF WORK AND IMPROVEMENTS WERE DONE AND PERFORMED UPON OR FOR THE BENEFIT OF THE SAID CLAIMS, NOT INCLUDING THE LOCATION WORK OF SAID CLAIMS;

THAT SAID WORK CONSISTED OF; EXCAVATING DRIFTS, SHORING, REMOVING FALLEN ROCK, AND SAMPLING ORE.

THAT ALL OF THE ABOVE-DESCRIBED WORK AND IMPROVEMENTS WERE PERFORMED BY OR AT THE EXPENSE OF HILLTOP MINING COMPANY, LLC, THE OWNER OF SAID CLAIMS, FOR THE PURPOSE OF COMPLYING WITH THE LAWS OF THE UNITED STATES PERTAINING TO ASSESSMENT OR ANNUAL WORK.



DATED THIS ^{23rd} 22nd DAY OF DECEMBER, 2011.



SUBSCRIBED AND SWORN TO BEFORE ME THIS ^{23rd} 22nd DAY OF DECEMBER, 2011 BY CHARLES R. MERRITT, STATUTORY AGENT FOR HILLTOP MINING COMPANY, LLC

MY COMMISSION EXPIRES:

9/14/2012



ENTERED INTO COMPUTER

1/26/12 AT

28/12

ATTACHMENT TO AFFIDAVIT OF LABOR

| CLAIM NAME: | FEE: | AMC#: | TSHP: | RANGE: | SECTION: |
|-------------------|------------|--------|-------|--------|----------|
| Silver Lode Ext. | 2009-01436 | 395910 | 16S | 30E | 33, 28 |
| Arizona Extension | 2009-01435 | 395909 | 16S | 30E | 33 |
| Silver Millsite | 2009-01437 | 395911 | 16S | 30E | 33 |
| Hilltop #7 | 2009-17346 | 397165 | 16S | 30E | 33 |
| Silver Prince | 2009-15889 | 396953 | 17S | 30E | 5 |
| GBX#5 | 2008-26565 | 395029 | 16S | 30E | 33 |
| GBX#6 | 2008-26566 | 395030 | 16S | 30E | 33 |
| GBX#7 | 2008-26567 | 395031 | 16S | 30E | 33 |
| GBX#8 | 2008-26568 | 395032 | 16S | 30E | 33 |
| GBX#9 | 2008-26569 | 395033 | 16S | 30E | 33 |
| GBX#10 | 2008-26570 | 395034 | 16S | 30E | 33 |
| GBX#11 | 2008-26571 | 395035 | 16S | 30E | 33 |
| GBX#12 | 2008-26572 | 395036 | 16S | 30E | 33 |
| GBX#17 | 2008-26577 | 395041 | 16S | 30E | 33 |
| GBX#18 | 2008-26578 | 395042 | 16S | 30E | 33 |
| GBX#19 | 2008-26579 | 395043 | 16S | 30E | 33 |
| GBX#20 | 2008-26580 | 395044 | 16S | 30E | 33 |
| GBX#21 | 2008-26581 | 395045 | 16S | 30E | 32 |
| GBX#22 | 2008-26582 | 395046 | 16S | 30E | 32 |
| GBX#23 | 2008-26583 | 395047 | 16S | 30E | 32 |
| GBX#25 | 2008-26585 | 395049 | 17S | 30E | 5 |
| GBX#26 | 2008-26586 | 395050 | 17S | 30E | 5 |
| GBX#27 | 2008-26587 | 395051 | 17S | 30E | 5 |
| GBX#28 | 2008-26588 | 395052 | 17S | 30E | 5 |
| GBX#29 | 2008-26589 | 395053 | 17S | 30E | 4 |
| GBX#45 | 2008-26605 | 395069 | 17S | 30E | 5 |
| GBX#46 | 2008-26606 | 395070 | 17S | 30E | 5 |
| GBX#47 | 2008-26607 | 395071 | 17S | 30E | 5 |
| GBX#48 | 2008-26608 | 395072 | 17S | 30E | 5 |
| GBX#49 | 2008-26609 | 395073 | 17S | 30E | 5 |
| GBX#50 | 2008-26610 | 395074 | 17S | 30E | 5 |
| GBX#51 | 2008-26611 | 395075 | 17S | 30E | 5 |
| GBX#52 | 2008-26612 | 395076 | 17S | 30E | 5 |
| GBX#53 | 2008-26613 | 395077 | 17S | 30E | 5 |
| GBX#54 | 2008-26614 | 395078 | 17S | 30E | 5 |
| Rehm | 2010-20406 | 402124 | 16S | 30E | 33 |
| Hilltop #3 | 2010-20407 | 402125 | 16S | 30E | 33 |
| Merritt Millsite | 2010-20405 | 402126 | 16S | 30E | 33 |

PHOENIX, ARIZONA

2011 DEC 23 P 1:33

RECEIVED
BLM AZ STATE OFFICE

38/50

United States Department of the Interior
Bureau of Land Management
 LANDS/RECREATION & PLANNING
 ONE N CENTRAL AVE
 PHOENIX, AZ 85004 -2203
 Phone: 602-417-9200

Receipt

No: 2487503

| | |
|---|--|
| Transaction #: 2564253 | |
| Date of Transaction: 12/23/2011 | |
| CUSTOMER: | |
| HILLTOP MINING COMPANY LLC 1833 N PAINT PONY LN COCHISE, AZ 85606-8503 US | |

| LINE # | QTY | DESCRIPTION | REMARKS | UNIT PRICE | TOTAL |
|---------------|------|---|----------|------------|-------------------|
| 1 | 1.00 | LOCATABLE MINERALS / MINING CLAIMS-NOT NEW-UNADJUD, ONE AUTH NO. ONLY / MINING CLAIM MONEY RECEIVED CASES: AMC395910/\$380.00 | TRF (38) | - n/a - | 380.00 |
| 2 | 1.00 | LOCATABLE MINERALS / MINING CLAIMS-NOT NEW-UNADJUD, ONE AUTH NO. ONLY / MINING CLAIM MONEY RECEIVED CASES: AMC411561/\$320.00 | NOI (32) | - n/a - | 320.00 |
| 3 | 1.00 | LOCATABLE MINERALS / MINING CLAIMS-NOT NEW-UNADJUD, ONE AUTH NO. ONLY / MINING CLAIM MONEY RECEIVED CASES: AMC327977/\$450.00 | POL (45) | - n/a - | 450.00 |
| TOTAL: | | | | | \$1,150.00 |

| PAYMENT INFORMATION | | | |
|---------------------|-----------|--|----------------------|
| 1 | AMOUNT: | 1150.00 | POSTMARKED: N/A |
| | TYPE: | CHECK | RECEIVED: 12/23/2011 |
| | CHECK NO: | 102 | |
| | NAME: | HILLTOP MINING COMPANY LLC 1833 N PAINT PONY LN COCHISE AZ 85606-8503 US | |

| |
|---------|
| REMARKS |
| |

This receipt was generated by the automated BLM Collections and Billing System and is a paper representation of a portion of the official electronic record contained therein.

NOTICE OF INTENTION TO HOLD MINING CLAIMS/SITES

When Recorded Return Document to:
HILLTOP MINING CO., LLC
1333 N. PAINT PONY LANE
COCHISE, AZ 85606

RECEIVED
 BLM AZ STATE OFFICE
 2011 DEC 23 P 1:31
 PHOENIX, ARIZONA
 BLM
 Date
 Stamp

Check here if this is a change of address.

Telephone: 520-560-5230

E-mail Address CHUCK.MERRITT@HILLTOP-MINING.COM

I (We) intend to hold the claims(s) and/or site(s) listed below for the calendar year 20___, and I (We) have filed or will file a Notice of Intent to Hold in the county where the claim (s) is located.

Reason for filing a Notice of Intent to Hold instead of an assessment work filing (check one):

- Maintenance fee was paid to maintain claim(s) during this assessment year.
- Mill or tunnel sites.
- Claim(s) was located during the current assessment year.
- BLM has deferred assessment work (attach copy of decision granting deferment, or pending petition for deferment including date petition was filed.)

| Line No. | AMC NUMBER | CLAIM/SITE NAME | COUNTY RECORDER DATA (If available) | TWP | RNG | SEC |
|----------|------------|-----------------|-------------------------------------|-----|-----|-----|
| 1 | | (ATTACHED) | | | | |
| 2 | | | | | | |
| 3 | | | | | | |
| 4 | | | | | | |
| 5 | | | | | | |
| 6 | | | | | | |
| 7 | | | | | | |
| 8 | | | | | | |
| 9 | | | | | | |
| 10 | | | | | | |

ENTERED INTO COMPUTER

1/26/12 RT

ATTACHMENT TO NOTICE OF INTENT TO HOLD

| CLAIM NAME: | AMC#: | RECORDED AT: | TSHP: | RNGE: | SECTION: |
|-------------|-----------|--------------|-------|-------|----------|
| GBX #1 | AMC411561 | 2011-22790 | 16S | 30E | 32 |
| GBX #2 | AMC411562 | 2011-22791 | 16S | 30E | 32 |
| GBX #3 | AMC411563 | 2011-22792 | 16S | 30E | 32 |
| GBX #4 | AMC411564 | 2011-22793 | 16S | 30E | 32 |
| GBX #13 | AMC411565 | 2011-22794 | 16S | 30E | 33 |
| GBX #14 | AMC411566 | 2011-22795 | 16S | 30E | 33 |
| GBX #15 | AMC411567 | 2011-22796 | 16S | 30E | 33 |
| GBX #16 | AMC411568 | 2011-22797 | 16S | 30E | 33 |
| GBX #24 | AMC411569 | 2011-22798 | 16S | 30E | 32 |
| GBX #30 | AMC411570 | 2011-22799 | 17S | 30E | 4 |
| GBX #31 | AMC411571 | 2011-22800 | 17S | 30E | 4 |
| GBX #32 | AMC411572 | 2011-22801 | 17S | 30E | 4 |
| GBX #33 | AMC411573 | 2011-22802 | 17S | 30E | 4 |
| GBX #34 | AMC411574 | 2011-22803 | 17S | 30E | 4 |
| GBX #35 | AMC411575 | 2011-22804 | 17S | 30E | 4 |
| GBX #36 | AMC411576 | 2011-22805 | 17S | 30E | 4 |
| GBX #37 | AMC411577 | 2011-22806 | 17S | 30E | 4 |
| GBX #38 | AMC411578 | 2011-22807 | 17S | 30E | 4 |
| GBX #39 | AMC411579 | 2011-22808 | 17S | 30E | 4 |
| GBX #40 | AMC411580 | 2011-22809 | 17S | 30E | 4 |
| GBX #41 | AMC411581 | 2011-22810 | 17S | 30E | 4 |
| GBX #42 | AMC411582 | 2011-22811 | 17S | 30E | 4 |
| GBX #43 | AMC411583 | 2011-22812 | 17S | 30E | 4 |
| GBX #44 | AMC411584 | 2011-22813 | 17S | 30E | 4 |
| GBX #55 | AMC411585 | 2011-22814 | 17S | 30E | 4 |
| GBX #56 | AMC411586 | 2011-22815 | 17S | 30E | 4 |
| GBX #57 | AMC411587 | 2011-22816 | 17S | 30E | 4 |
| GBX #58 | AMC411588 | 2011-22817 | 17S | 30E | 4 |
| GBX #59 | AMC411589 | 2011-22818 | 17S | 30E | 4 |
| GBX #60 | AMC411590 | 2011-22819 | 17S | 30E | 4 |
| GBX #61 | AMC411591 | 2011-22820 | 17S | 30E | 4 |
| GBX #62 | AMC411592 | 2011-22821 | 17S | 30E | 4 |

PHOENIX, ARIZONA

2011 DEC 23 P 1:31

RECEIVED
BLM AZ STATE OFFICE

32/50

NOTICE OF INTENTION TO HOLD MINING CLAIMS/SITES
page 2

RECEIVED
BLM AZ STATE OFFICE
PHOENIX, ARIZONA
2011 DEC 23 P 1:32
BLM
Date
Stamp

1. State of Arizona, County of COCHISE

2. I (Name) CHARLES R MERRITT

3. Reside at (Address) 1833 N PAINT PONY LANE


City COCHISE County COCHISE State AZ Zip 85606 being duly sworn, depose and say that I am a citizen of the United States, more than eighteen years of age, that all of the facts set forth in this notice, subject to the provisions and penalties of 18 U.S.C. 1001 pertaining to the filing of false, fictitious, or fraudulent statements with the United States, are true and correct according to the best of my knowledge, information and belief.

4. Owner's name and address (If not shown in Items 1-3 above). HILLTOP MINING CO, LLC
1833 N. PAINT PONY LANE, COCHISE, AZ 85606

5. Dated: 12-22-11 Signature: [Signature]

Bureau of Land Management
Arizona State Office
www.az.blm.gov

No. of Claims: 32 x \$10 = 320
Check No: 102 Init. SC
Receipt No.: 2487503
For BLM Use Only

 Bonnie H. St. Clair
NOTARY PUBLIC - ARIZONA
COCHISE COUNTY
My Commission Expires
September 02, 2015

Commission expires / Sept 2, 2015

STATE OF ARIZONA }
COUNTY OF COCHISE } ss.

This instrument was acknowledged before me this 22nd day of December, 192011, by [Signature]
in witness whereof I herewith set my hand and official seal
Bonnie St. Clair NOTARY PUBLIC

Form: MCF110
Revised Jan. 2006
Page 2 of 2

United States Department of the Interior
Bureau of Land Management
 LANDS/RECREATION & PLANNING
 ONE N CENTRAL AVE
 PHOENIX, AZ 85004 -2203
 Phone: 602-417-9200

Receipt
 No: 2487503

| | |
|---|--|
| Transaction #: 2564253 | |
| Date of Transaction: 12/23/2011 | |
| CUSTOMER: | |
| HILLTOP MINING COMPANY LLC 1833 N PAINT PONY LN COCHISE, AZ 85606-8503 US | |

| LINE # | QTY | DESCRIPTION | REMARKS | UNIT PRICE | TOTAL |
|---------------|------|---|----------|------------|-------------------|
| 1 | 1.00 | LOCATABLE MINERALS / MINING CLAIMS-NOT NEW-UNADJUD, ONE AUTH NO. ONLY / MINING CLAIM MONEY RECEIVED CASES: AMC395910/\$380.00 | TRF (38) | - n/a - | 380.00 |
| 2 | 1.00 | LOCATABLE MINERALS / MINING CLAIMS-NOT NEW-UNADJUD, ONE AUTH NO. ONLY / MINING CLAIM MONEY RECEIVED CASES: AMC411561/\$320.00 | NOI (32) | - n/a - | 320.00 |
| 3 | 1.00 | LOCATABLE MINERALS / MINING CLAIMS-NOT NEW-UNADJUD, ONE AUTH NO. ONLY / MINING CLAIM MONEY RECEIVED CASES: AMC327977/\$450.00 | POL (45) | - n/a - | 450.00 |
| TOTAL: | | | | | \$1,150.00 |

| PAYMENT INFORMATION | | | |
|---------------------|-----------|--|----------------------|
| 1 | AMOUNT: | 1150.00 | POSTMARKED: N/A |
| | TYPE: | CHECK | RECEIVED: 12/23/2011 |
| | CHECK NO: | 102 | |
| | NAME: | HILLTOP MINING COMPANY LLC 1833 N PAINT PONY LN COCHISE AZ 85606-8503 US | |

| |
|---------|
| REMARKS |
| |

This receipt was generated by the automated BLM Collections and Billing System and is a paper representation of a portion of the official electronic record contained therein.

NOTICE!!

These documents have been scanned!

Do not place un-scanned documents beneath this notice!

Do not remove this notice from this file!

GPO Jacket No. 560-102
Print Order 61540
Rise Business Services, LLC
Job=AZ15 5/22/2019



Box Number= AZ15078



Claim Begin-End: AMC395025-AMC395086

4 Annual Filings



AZ15078-7

AMC394880-AMC395597

DEPARTMENT OF THE INTERIOR
BUREAU OF LAND MANAGEMENT
MINING CLAIMS

Run Date/Time: 8/27/2019

MC Maintenance Fees Paid Through the BLM Pay Portal
(by Date Paid)

Page 122 Of 216

CBS Receipt: 4540387

Printed For Lead File # AMC395025

Agency Tracking ID: 1566450969

Assessment Year: 2020

Number of BLM Serial Nr: 2

Paid On: 8/22/2019

Total Amount Paid: \$330.00

| Claim Name | BLM Serial No | Lead File No | Amount Paid |
|------------|---------------|--------------|-------------|
| GBX #6 | AMC395030 | AMC395025 | \$165.00 |
| GBX #19 | AMC395043 | AMC395025 | \$165.00 |

United States Department of the Interior
Bureau of Land Management
 BUSINESS & SUPPORT SVCS DIV
 ONE N CENTRAL AVE SUITE 800
 PHOENIX, AZ 85004 -4427
 Phone: 602-417-9200

| | |
|---------|---------|
| Receipt | |
| No: | 4540387 |

| | |
|---|--|
| Transaction #: 4661338 | |
| Date of Transaction: 08/22/2019 | |
| CUSTOMER: | |
| WEIMING LI 3400 SLAUSON AVE MAYWOOD,CA 90270 US | |

| LINE # | QTY | DESCRIPTION | REMARKS | UNIT PRICE | TOTAL |
|---------------|------|--|---------|------------|-----------------|
| 1 | 1.00 | LOCATABLE MINERALS / MINING CLAIMS- NOT NEW-UNADJUD,ONE AUTH NO. ONLY / MINING CLAIM MONEY RECEIVED CASES: AMC395030/\$330.00 | | - n/a - | 330.00 |
| TOTAL: | | | | | \$330.00 |

| PAYMENT INFORMATION | | | |
|---|---------------|---|----------------------|
| NOTE: Items will appear on credit card statement as "BLM O Mining Claim". | | | |
| 1 | AMOUNT: | 330.00 | POSTMARKED: N/A |
| | TYPE: | CREDIT CARD | RECEIVED: 08/22/2019 |
| | NAME: | WEIMING LI 3400 SLAUSON AVE MAYWOOD CA 90270 US | |
| | CARD NO: | XXXXXXXXXXXX2656 | AUTH CODE: 07043D |
| | NAME ON CARD: | WEIMING LI | |
| | SIGNATURE: | INTERNET | |

| REMARKS |
|---------|
| |

This receipt was generated by the automated BLM Collections and Billing System and is a paper representation of a portion of the official electronic record contained therein.

DEPARTMENT OF THE INTERIOR
BUREAU OF LAND MANAGEMENT
MINING CLAIMS

Run Date/Time: 9/11/2018

MC Maintenance Fees Paid Through the BLM Pay Portal
(by Date Paid)

Page 699 Of 723

CBS Receipt: 4253657

Printed For Lead File # AMC395025

Agency Tracking ID: 1535990958

Assessment Year: 2019

Number of BLM Serial Nr: 4

Paid On: 9/3/2018

Total Amount Paid: \$620.00

| Claim Name | BLM Serial No | Lead File No | Amount Paid |
|------------|---------------|--------------|-------------|
| GBX #5 | AMC395029 | AMC395025 | \$155.00 |
| GBX #6 | AMC395030 | AMC395025 | \$155.00 |
| GBX #19 | AMC395043 | AMC395025 | \$155.00 |
| GBX #20 | AMC395044 | AMC395025 | \$155.00 |

United States Department of the Interior
Bureau of Land Management
 BUSINESS & SUPPORT SVCS DIV
 ONE N CENTRAL AVE SUITE 800
 PHOENIX, AZ 85004 -4427
 Phone: 602-417-9200

Receipt

No: 4253657

| | |
|---|--|
| Transaction #: 4369175 | |
| Date of Transaction: 09/03/2018 | |
| CUSTOMER: | |
| WEIMING LI 5415 MAYWOOD AVE MAYWOOD,CA 90270 US | |

| LINE # | QTY | DESCRIPTION | REMARKS | UNIT PRICE | TOTAL |
|---------------|------|--|---------|------------|-----------------|
| 1 | 1.00 | LOCATABLE MINERALS / MINING CLAIMS-NOT NEW-UNADJUD,ONE AUTH NO. ONLY / MINING CLAIM MONEY RECEIVED CASES: AMC395029/\$620.00 | | - n/a - | 620.00 |
| TOTAL: | | | | | \$620.00 |

| PAYMENT INFORMATION | | | | |
|---|---------------|---|-------------|------------|
| NOTE: Items will appear on credit card statement as "BLM O Mining Claim". | | | | |
| 1 | AMOUNT: | 620.00 | POSTMARKED: | N/A |
| | TYPE: | CREDIT CARD | RECEIVED: | 09/03/2018 |
| | NAME: | WEIMING LI 5415 MAYWOOD AVE MAYWOOD CA 90270 US | | |
| | CARD NO: | XXXXXXXXXXXX2656 | AUTH CODE: | 04346D |
| | NAME ON CARD: | WEIMING LI | | |
| | SIGNATURE: | | | |

| |
|---------|
| REMARKS |
| |

This receipt was generated by the automated BLM Collections and Billing System and is a paper representation of a portion of the official electronic record contained therein.

Run Date: 08/09/17

Run Time: 02:20 PM

**DEPARTMENT OF THE INTERIOR
BUREAU OF LAND MANAGEMENT
MINING CLAIMS**

MC Maintenance Fees Paid Through the BLM Pay Portal

CBS Receipt: 3923193

Printed For Lead File # **AMC395025**

Agency Tracking ID: 1501995337

Assessment Year: 2018

Number of BLM Serial Nr: 4

Paid On: 08/05/2017

Total Amount Paid: \$620.00

| Claim Name | BLM Serial No | Lead File No | Amount Paid |
|------------|---------------|--------------|-------------|
| GBX #5 | AMC395029 | AMC395025 | \$155.00 |
| GBX #6 | AMC395030 | AMC395025 | \$155.00 |
| GBX #19 | AMC395043 | AMC395025 | \$155.00 |
| GBX #20 | AMC395044 | AMC395025 | \$155.00 |

United States Department of the Interior
Bureau of Land Management
 BUSINESS & SUPPORT SVCS DIV
 ONE N CENTRAL AVE SUITE 800
 PHOENIX, AZ 85004 -4427
 Phone: 602-417-9200

Receipt

No: 3923193

| | |
|---|--|
| Transaction #: 4032706 | |
| Date of Transaction: 08/06/2017 | |
| CUSTOMER: | |
| WEIMING LI 5415 MAYWOOD AVE MAYWOOD,CA 90270 US | |

| LINE # | QTY | DESCRIPTION | REMARKS | UNIT PRICE | TOTAL |
|---------------|------|---|---------|------------|-----------------|
| 1 | 1.00 | LOCATABLE MINERALS / MINING CLAIMS- NOT NEW-UNADJUD,ONE AUTH NO. ONLY / MINING CLAIM MONEY RECEIVED CASES: AMC395029/\$620.00 | | - n/a - | 620.00 |
| TOTAL: | | | | | \$620.00 |

| PAYMENT INFORMATION | | | |
|---|---------------|---|----------------------|
| NOTE: Items will appear on credit card statement as "BLM O Mining Claim". | | | |
| 1 | AMOUNT: | 620.00 | POSTMARKED: N/A |
| | TYPE: | CREDIT CARD | RECEIVED: 08/06/2017 |
| | NAME: | WEIMING LI 5415 MAYWOOD AVE MAYWOOD CA 90270 US | |
| | CARD NO: | XXXXXXXXXXXX1001 | AUTH CODE: 123441 |
| | NAME ON CARD: | WEIMING LI | |
| | EXPIRES: | 11/2020 | |
| | SIGNATURE: | | |

| |
|---------|
| REMARKS |
| |

This receipt was generated by the automated BLM Collections and Billing System and is a paper representation of a portion of the official electronic record contained therein.

Run Date: 09/09/16

Run Time: 05:54 AM

**DEPARTMENT OF THE INTERIOR
BUREAU OF LAND MANAGEMENT
MINING CLAIMS**

MC Maintenance Fees Paid Through the BLM Pay Portal

CBS Receipt: 3644137

Printed For Lead File # **AMC395025**

Agency Tracking ID: 1472426279

Assessment Year: 2017

Number of BLM Serial Nr: 4

Paid On: 08/28/2016

Total Amount Paid: \$620.00

| Claim Name | BLM Serial No | Lead File No | Amount Paid |
|------------|---------------|--------------|-------------|
| GBX #5 | AMC395029 | AMC395025 | \$155.00 |
| GBX #6 | AMC395030 | AMC395025 | \$155.00 |
| GBX #19 | AMC395043 | AMC395025 | \$155.00 |
| GBX #20 | AMC395044 | AMC395025 | \$155.00 |

United States Department of the Interior
Bureau of Land Management
 BUSINESS & SUPPORT SVCS DIV
 ONE N CENTRAL AVE SUITE 800
 PHOENIX, AZ 85004 -4427
 Phone: (602) 417-9200

Receipt

No: 3644137

| | |
|--|--|
| Transaction #: 3748106. | |
| Date of Transaction: 08/28/2016 | |
| CUSTOMER: | |
| WEIMING LI 5415 MAYWOOD AVE MAYWOOD, CA 90270 US | |

| LINE # | QTY | DESCRIPTION | REMARKS | UNIT PRICE | TOTAL |
|---------------|------|---|---------|------------|-----------------|
| 1 | 1.00 | LOCATABLE MINERALS / MINING CLAIMS- NOT NEW-UNADJUD, ONE AUTH NO. ONLY / MINING CLAIM MONEY RECEIVED CASES: AMC395029/\$620.00 | | - n/a - | 620.00 |
| TOTAL: | | | | | \$620.00 |

| PAYMENT INFORMATION | | | |
|---|---------------|---|----------------------|
| NOTE: Items will appear on credit card statement as "BLM O Mining Claim". | | | |
| 1 | AMOUNT: | 620.00 | POSTMARKED: N/A |
| | TYPE: | CREDIT CARD | RECEIVED: 08/28/2016 |
| | NAME: | WEIMING LI 5415 MAYWOOD AVE MAYWOOD CA 90270 US | |
| | CARD NO: | XXXXXXXXXXXX5434 | AUTH CODE: 04624C |
| | NAME ON CARD: | WEIMING LI | |
| | EXPIRES: | 02/2017 | |
| | SIGNATURE: | | |

| |
|---------|
| REMARKS |
| |

This receipt was generated by the automated BLM Collections and Billing System and is a paper representation of a portion of the official electronic record contained therein.

395025
415459

To: BLM, AZ

Date: 08-05-2015

Dear Sirs,

I, Weiming Li have 8 claims, see the attached paper. I am also the owner of " Hilltop Mining Company, LLC" and I have 2 claims under my LLC's name, see the attached paper.


I need to pay total 10 claims maintenance fee, \$155.00 each, total \$1550.00. Please charge my credit card.

billing address: 5415 Maywood Ave, Maywood, CA 90270

Any questions, please contact me at 909-210-8833

Sincerely,

Weiming Li, the owner of Hilltop Mining Company, LLC



Note: Please mail the receipt to:

5415 Maywood Ave, Maywood, CA 90270

RECEIPT # 3364431

RECEIVED
BLM AZ OFFICE
2015 AUG 10 P 3:13
PHOENIX, ARIZONA

ENTERED
AUG 13 2015
BY: BE

EXHIBIT A

The following mining claims are situated in Sections 33, Township 16 South,
Range 30 East, and Section 36, Township 15 South, Range 29 East
G& SR Meridian.

| CLAIM NAMES | BLM SERIAL AMC # | COCHISE COUNTY RECORDING INFO |
|--------------------|------------------|-------------------------------|
| GBX #5 | 395029 | 2008-26565 |
| GBX #6 | 395030 | 2008-26566 |
| GBX #7 | 395031 | 2008-26567 |
| GBX #8 | 395032 | 2008-26568 |
| GBX #9 | 385033 | 2008-26569 |
| GBX #10 | 395034 | 2008-26570 |
| GBX #19 | 395043 | 2008-26579 |
| GBX #20 | 395044 | 2008-26580 |
| ROUGH MOUNTAIN #23 | 415481 | 2012-09008 |
| ROUGH MOUNTAIN #24 | 415482 | 2012-09009 |

RECEIVED
BLM ARIZONA OFFICE
2015 AUG 10 P 3:13
PHOENIX, ARIZONA

Weiming Li
5415 Maywood Ave
Maywood CA 94270

RECEIVED
BLM OFFICE

2015 AUG 10 P 3:03

PHOENIX, ARIZONA

ATTN: BLM
Land/Recreation & planning
One N. Central Ave.
phoenix, AZ 85004

LOS ANGELES CA 900

05 AUG 2015 PM 13 L



85004442700



United States Department of the Interior
Bureau of Land Management
 LANDS/RECREATION & PLANNING
 ONE N CENTRAL AVE
 PHOENIX, AZ 85004 -2203
 Phone: 602-417-9200

Receipt

No: 3364431

| | |
|---|--|
| Transaction #: 3462361 | |
| Date of Transaction: 08/11/2015 | |
| CUSTOMER: | |
| WEIMING LI 5415 MAYWOOD AVE MAYWOOD, CA 90270-2015 US | |

| LINE # | QTY | DESCRIPTION | REMARKS | UNIT PRICE | TOTAL |
|---------------|------|--|---------------------------|------------|-------------------|
| 1 | 1.00 | LOCATABLE MINERALS / MINING CLAIMS-NOT NEW-UNADJUD, ONE AUTH NO. ONLY / MINING CLAIM MONEY RECEIVED CASES: AMC395029/\$1550.00 | MAINT FEE PYMNT (10) 2016 | - n/a - | 1550.00 |
| TOTAL: | | | | | \$1,550.00 |

| PAYMENT INFORMATION | | | |
|---|---------------|---|----------------------|
| NOTE: Items will appear on credit card statement as "Bureau of Land Mgmt CO". | | | |
| 1 | AMOUNT: | 1550.00 | POSTMARKED: N/A |
| | TYPE: | CREDIT CARD | RECEIVED: 08/11/2015 |
| | NAME: | LI, WEIMING 5415 MAYWOOD AVE MAYWOOD CA 90270-2015 US | |
| | CARD NO: | XXXXXXXXXXXX7645 | AUTH CODE: 02442D |
| | NAME ON CARD: | WEIMING LI | |
| | EXPIRES: | 03/2016 | |
| | SIGNATURE: | | |

| |
|---------|
| REMARKS |
| |

This receipt was generated by the automated BLM Collections and Billing System and is a paper representation of a portion of the official electronic record contained therein.

395025

415459

To: BLM, AZ

Dear Sirs,

I, Weiming Li have 10 claims, see the attached paper. I am also the owner of " Hilltop Mining Company, LLC" and I have 2 claims under my LLC's name, see the attached paper.

I need to pay total 12 claims maintenance fee, \$155.00 each, total \$1860.00. Please charge my credit card. Below is my Visa credit card information:

Name on the card: Weiming Li

[REDACTED]

[REDACTED]

billing address: 5415 Maywood Ave, Maywood, CA 90270

Any questions, please contact me at 909-210-8833

Sincerely,

Weiming Li, the owner of Hilltop Mining Company, LLC

Weiming Li

Aug. 13. 2014

Note: Please mail the receipt to:

5415 Maywood Ave, Maywood, CA 90270

RECEIVED OFFICE
BLM AZ STATE OFFICE
RECEIVED P 2:41
BLM AZ STATE OFFICE
2014 AUG 18
PHOENIX, ARIZONA

NO. OF CLAIMS 12
AMOUNT \$1860.00
RECEIPT NO. 3102142
INIT. *ALH*

** BLM-ASO**

INTERE
AUG 22 2014
BY: *RAM*

EXHIBIT A

The following mining claims are situated in Section 33, Township 16 South, Range 30 East, and Section 36, Township 15 South, Range 29 East, G & SR Meridian

| CLAIM NAMES INFO | BLM SERIAL AMC# | COCHISE COUNTY RECORDING |
|---------------------|-----------------|--------------------------|
| GBX #5 | 395029 | 2008-26565 |
| GBX #6 | 395030 | 2008-26566 |
| GBX #7 | 395031 | 2008-26567 |
| GBX #8 | 395032 | 2008-26568 |
| GBX #9 | 395033 | 2008-26569 |
| GBX #10 | 395034 | 2008-26570 |
| GBX #11 | 395035 | 2008-26571 |
| GBX #12 | 395036 | 2008-26572 |
| GBX #19 | 395043 | 2008-26579 |
| GBX #20 | 395044 | 2008-26580 |
| ROUGH MOUNTAIN #23 | 415481 | 2012-09008 |
| ROUGH MOUNTAIN #24 | 415482 | 2012-09009 |

RECEIVED
BLM AZ STATE OFFICE
2014 AUG 18 P 2:41
PHOENIX, ARIZONA

Tru Forge (Weiming Li)
545 Maywood Ave
Maywood, CA 90270

LOS ANGELES CA 900

14 AUG 2014 PM 11.1



RECEIVED
BLM AZ STATE OFFICE

2014 AUG 18 P 2:42

PHOENIX, ARIZONA

BLM Arizona state office
One North Central Ave
Suite 800
Phoenix, AZ 85004-4427

85004442700



14 AUG 2014

Tru Forge (Weiming Li)
545 Maywood Ave
Maywood, CA 90270

LOS ANGELES CA 900

14 AUG 2014 PM 11.1



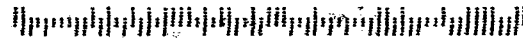
RECEIVED
BLM AZ STATE OFFICE

2014 AUG 18 P 2:42


PHOENIX, ARIZONA

BLM Arizona state office
One North Central Ave
Suite 800
Phoenix, AZ 85004-4427

65004442700



United States Department of the Interior
Bureau of Land Management
 LANDS/RECREATION & PLANNING
 ONE N CENTRAL AVE
 PHOENIX, AZ 85004 -2203
 Phone: 602-417-9200



Receipt

No: 3107142

| | |
|---|--|
| Transaction #: 3198789 | |
| Date of Transaction: 08/20/2014 | |
| CUSTOMER: | |
| WEIMING LI 5415 MAYWOOD AVE MAYWOOD, CA 90270-2015 US | |

| LINE # | QTY | DESCRIPTION | REMARKS | UNIT PRICE | TOTAL |
|---------------|------|---|---------------------------|------------|-------------------|
| 1 | 1.00 | LOCATABLE MINERALS / MINING CLAIMS-NOT NEW-UNADJUD, ONE AUTH NO. ONLY / MINING CLAIM MONEY RECEIVED CASES: AMC395029/\$1860.00 | MAINT FEE PYMNT (12) 2015 | - n/a - | 1860.00 |
| TOTAL: | | | | | \$1,860.00 |

| PAYMENT INFORMATION | | | |
|---|---------------|---|----------------------|
| NOTE: Items will appear on credit card statement as "Bureau of Land Mgmt CO". | | | |
| 1 | AMOUNT: | 1860.00 | POSTMARKED: N/A |
| | TYPE: | CREDIT CARD | RECEIVED: 08/20/2014 |
| | NAME: | LI, WEIMING 5415 MAYWOOD AVE MAYWOOD CA 90270-2015 US | |
| | CARD NO: | XXXXXXXXXXXX5911 | AUTH CODE: 08597D |
| | NAME ON CARD: | WEIMING LI | |
| | EXPIRES: | 03/2016 | |
| | SIGNATURE: | | |

| |
|---------|
| REMARKS |
| |

This receipt was generated by the automated BLM Collections and Billing System and is a paper representation of a portion of the official electronic record contained therein.

AMC 395025
AMC 415459

To: BLM, AZ
Dear Sirs,

I, Weiming Li have 30 claims, see the attached paper. I am also the owner of " Hilltop Mining Company, LLC" and I have 16 claims under my LLC's name, see the attached paper.

I need to pay total 46 claims maintenance fee, \$140.00 each, total \$6,440.00. Please charge my credit card. Below is my Visa credit card information:

Name on the card: Weiming Li
Billing address is: 5415 Maywood Ave, Maywood, Ca 90270

Card # [REDACTED]
Exp. date [REDACTED]
CVV [REDACTED]

Any questions, please contact me at cell# 909-210-8833
Best Regards!

Weiming Li, the owner of Hilltop Mining company, LLC.

Weiming Li
Aug. 9. 2013

Note:

Please mail receipt to:
5415 Maywood Ave.
Maywood. Ca 90270

NO. OF CLAIMS 46
AMOUNT \$6440.00
RECEIPT NO. 2855799
INIT. *WLi*
** BLM-ASO**

ENTERED INTO COMPUTER

AUG 21 2013

TS

RECEIVED
BLM / AZ
PHOENIX, ARIZONA
2013 AUG 14 PM 3:16

| CLAIM NAMES | BLM SERIAL AMC NO. | COCHISE COUNTY RECORDING INFO |
|-------------|--------------------|-------------------------------|
|-------------|--------------------|-------------------------------|

| | | |
|----------|--------|------------|
| GBX # 5 | 395029 | 2008-26565 |
| GBX # 6 | 395030 | 2008-26566 |
| GBX # 7 | 395031 | 2008-26567 |
| GBX #8 | 395032 | 2008-26568 |
| GBX # 9 | 395033 | 2008-26569 |
| GBX # 10 | 395034 | 2008-26570 |
| GBX # 11 | 395035 | 2008-26571 |
| GBX # 12 | 395036 | 2008-26572 |
| GBX # 17 | 395041 | 2008-26577 |
| GBX # 18 | 395042 | 2008-26578 |
| GBX # 19 | 395043 | 2008-26579 |
| GBX# 20 | 395044 | 2008-26580 |
| GBX # 21 | 395045 | 2008-26581 |
| GBX # 22 | 395046 | 2008-26582 |
| GBX # 23 | 395047 | 2008-26583 |
| GBX #25 | 395049 | 2008-26585 |
| GBX # 26 | 395050 | 2008-26586 |
| GBX # 27 | 395051 | 2008-26587 |
| GBX # 28 | 395052 | 2008-26588 |
| GBX # 29 | 395053 | 2008-26589 |
| GBX # 45 | 395069 | 2008-26605 |
| GBX # 46 | 395070 | 2008-26606 |
| GBX # 47 | 395071 | 2008-26607 |
| GBX # 48 | 395072 | 2008-26608 |
| GBX # 49 | 395073 | 2008-26609 |
| GBX # 50 | 395074 | 2008-26610 |
| GBX # 51 | 395075 | 2008-26611 |
| GBX # 52 | 395076 | 2008-26612 |
| GBX # 53 | 395077 | 2008-26613 |
| GBX # 54 | 395078 | 2008-26614 |

Total 30 claims under "Weining Li"

RECEIVED
 BLM AZ STATE OFFICE
 PHOENIX, ARIZONA
 2017 AUG 14 PM 3:16

CLAIM NAMES

BLM SERIAL AMC NO.

COCHISE COUNTY
RECORDING INFO

| | | |
|---------------------|--------|------------|
| ROUGH MOUNTAIN # 8 | 415466 | 2012-08993 |
| ROUGH MOUNTAIN # 9 | 415467 | 2012-08994 |
| ROUGH MOUNTAIN # 10 | 415468 | 2012-08995 |
| ROUGH MOUNTAIN # 11 | 415469 | 2012-08996 |
| ROUGH MOUNTAIN # 23 | 415481 | 2012-09008 |
| ROUGH MOUNTAIN # 24 | 415482 | 2012-09009 |
| ROUGH MOUNTAIN # 25 | 415483 | 2012-09010 |
| ROUGH MOUNTAIN # 26 | 415484 | 2012-09011 |
| ROUGH MOUNTAIN # 37 | 415495 | 2012-09022 |
| ROUGH MOUNTAIN # 38 | 415496 | 2012-09023 |
| ROUGH MOUNTAIN # 39 | 415497 | 2012-09024 |
| ROUGH MOUNTAIN # 40 | 415498 | 2012-09025 |
| ROUGH MOUNTAIN # 51 | 415509 | 2012-09036 |
| ROUGH MOUNTAIN # 52 | 415510 | 2012-09037 |
| ROUGH MOUNTAIN # 53 | 415511 | 2012-09038 |
| ROUGH MOUNTAIN # 54 | 415512 | 2012-09039 |

Total 16 claims under " Hilltop mining Company, LLC "

RECEIVED
BLM AZ STATE OFFICE
2013 AUG 14 PM 3:15
PHOENIX, ARIZONA

United States Department of the Interior
Bureau of Land Management
 LANDS/RECREATION & PLANNING
 ONE N CENTRAL AVE
 PHOENIX, AZ 85004 -2203
 Phone: 602-417-9200

Receipt

No: 2855799

| | |
|--|--|
| Transaction #: 2941595 | |
| Date of Transaction: 08/15/2013 | |
| CUSTOMER: | |
| WEIMING LI 5415 MAYWOOD AVE MAYWOOD,CA 90270-2015 US | |

| LINE # | QTY | DESCRIPTION | REMARKS | UNIT PRICE | TOTAL |
|---------------|------|--|---------------------------|------------|-------------------|
| 1 | 1.00 | LOCATABLE MINERALS / MINING CLAIMS-NOT NEW-UNADJUD,ONE AUTH NO. ONLY / MINING CLAIM MONEY RECEIVED CASES: AMC395029/\$6440.00 | MAINT FEE PYMNT (46) 2014 | - n/a - | 6440.00 |
| TOTAL: | | | | | \$6,440.00 |

| PAYMENT INFORMATION | | | |
|---|---------------|---|----------------------|
| NOTE: Items will appear on credit card statement as "Bureau of Land Mgmt CO". | | | |
| 1 | AMOUNT: | 6440.00 | POSTMARKED: N/A |
| | TYPE: | CREDIT CARD | RECEIVED: 08/15/2013 |
| | NAME: | LI, WEIMING 5415 MAYWOOD AVE MAYWOOD CA 90270-2015 US | |
| | CARD NO: | XXXXXXXXXXXX3697 | AUTH CODE: 00365D |
| | NAME ON CARD: | WEIMING LI | |
| | EXPIRES: | 03/2016 | |
| | SIGNATURE: | | |

| REMARKS |
|---------|
| |

This receipt was generated by the automated BLM Collections and Billing System and is a paper representation of a portion of the official electronic record contained therein.

AMC 402124
AMC 411561
AMC 396953 AMC 415459
AMC 395025
AMC 395909
AMC 397165

TO: BLM, AZ
Dear Sirs,

I, Weiming Li have 38 claims through the Quitclaim Deed, see the attached paper. I am also the owner of "Hilltop Mining Company, LLC" and I have 92 claims under my LLC's name, see the attached paper.

I need to pay total 130 claims maintenance fee, \$140.00 each, total \$18,200.00. Please charge my credit card. Below is my Visa credit card information:

Name on the card: Weiming Li
Address: 5415 Maywood Avenue, Maywood, Ca 90270

My phone #: 909-210-8833

Any questions, please contact me.
Best regards!

Weiming Li, Owner of Hilltop Mining company, LLC.

Weiming Li
Aug. 9, 2012

NO. OF CLAIMS 130
AMOUNT \$18,200.00
RECEIPT NO. 2631061
INIT. CLL
** BLM-ASO**

RECEIVED
BLM AZ SYSTEMS OFFICE
2012 AUG 13 P 2:32
PHOENIX, ARIZONA

8/24/2012
ENTERED INTO COMPUTER

Total 38 claim 1

38

After recording, please return to:
Weiming Li
5415 Maywood Ave.
Maywood, CA 90270

Exempt pursuant to A.R.S. §11-1134.A.4.

QUITCLAIM DEED

FOR THE CONSIDERATION OF FIVE DOLLARS (\$5.00) and other valuable considerations, Jamie Campany, Global Bullion Exchange, LLC and Diversified Investment Group, Inc ("Grantor"), do hereby quitclaim to Weiming Li ("Grantee"), all of their right, title and interest in those certain unpatented lode mining claims situated in Sections 28, 23 and 33, Township 16 South, Range 30 East, and Sections 4, 5, and 8, Township 17 South, Range 30 East, G&SR Meridian, California Mining District, Cochise County, Arizona (the "Claims"), more particularly described as follows:

| <u>Claim Names</u> | <u>BLM Serial A MC No.</u> | <u>Cochise Cty Recording Info.</u> |
|--------------------|--------------------------------|--|
| Silver Lode Ext. | 395910 | 2009-01436 |
| Arizona Extension | 395909 | 2009-01435 |
| Silver Millsite | 395911 | 2009-01437 |
| Hilltop #7 | 397165 | 2009-17346 |
| Silver Prince | 396953 | 2009-15889 |
| GBX # 5 | 395029 | 2008-26565 |
| GBX #6 | 395030 | 2008-26566 |
| GBX #7 | 395031 | 2008-26567 |
| GBX #8 | 395032 | 2008-26568 |
| GBX #9 | 395033 | 2008-26569 |
| GBX #10 | 395034 | 2008-26570 |
| GBX #11 | 395035 | 2008-26571 |
| GBX #12 | 395036 | 2008-26572 |
| GBX #17 | 395041 | 2008-26577 |
| GBX #18. | 395042 | 2008-26578 |
| GBX #19 | 395043 | 2008-26579 |
| GBX #20 | 395044 | 2008-26580 |
| GBX #21 | 395045 | 2008-26581 |
| GBX #22 | 395046 | 2008-26582 |
| GBX #23 | 395047 | 2008-26583 |
| GBX #25 | 395049 | 2008-26585 |
| GBX #26 | 395050 | 2008-26586 |
| GBX #27 | 395051 | 2008-26587 |
| GBX #28 | 395052 | 2008-26588 |

PHOENIX, ARIZONA

2012 AUG 13 P 2:32

RECEIVED
BLM AZ STATE OFFICE


AP

| | | |
|--------------------|--------|------------|
| GBX #29 | 395053 | 2008-26589 |
| GBX #45 | 395069 | 2008-26605 |
| ✓ GBX #46 | 395070 | 2008-26606 |
| ✓ GBX #47 | 395071 | 2008-26607 |
| GBX #48 | 395072 | 2008-26608 |
| GBX #49 | 395073 | 2008-26609 |
| GBX #50 | 395074 | 2008-26610 |
| GBX #51 | 395075 | 2008-26611 |
| GBX #52 | 395076 | 2008-26612 |
| GBX #53 | 395077 | 2008-26613 |
| GBX #54 | 395078 | 2008-26614 |
| ✓ Rehm | 402124 | 2010-20406 |
| ✓ Hilltop #3 | 402125 | 2010-20407 |
| ✓ Merritt Millsite | 402126 | 2010-20405 |

RECEIVED
 BLM AZ STATE OFFICE
 2012 AUG 13 P 2:32
 PHOENIX, ARIZONA


It being the intent of the Grantor by this document to quitclaim to Grantee all rights asserted by Grantor under the mining laws of the United States and the State of Arizona, or otherwise.

Dated this 2nd day of December, 2011.

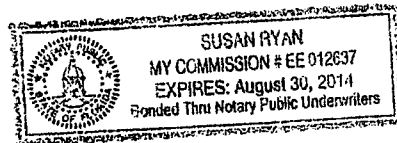

 Daniel Stermer, Solely in his Capacity as Assignee
 for the benefit of Creditors of Jamie Campany,
 Global Bullion Exchange, LLC, and Diversified
 Investment Group, Inc.

STATE OF FLORIDA)
)
 MIAMI-DADE COUNTY)

The foregoing instrument was acknowledged before me in person this 2 day of December, 2011, at Miami-Dade County, Florida, by Daniel Stermer, solely in his capacity as Assignee for the benefit of Creditors of Jamie Campany, Global Bullion Exchange LLC, and Diversified Investment Group, Inc. , who is personally known to me.


 Notary Public, State of Florida

My Commission Expires:



| CLAIM NAMES | BLM SERIAL AMC NO, | COCHISE CTY RECORDING INFO |
|-------------|--------------------|----------------------------|
| GBX # 1 | 411561 | 2011-22790 |
| GBX # 2 | 411562 | 2011-22791 |
| GBX # 3 | 411563 | 2011-22792 |
| GBX # 4 | 411564 | 2011-22793 |
| GBX # 13 | 411565 | 2011-22794 |
| GBX #14 | 411566 | 2011-22795 |
| GBX #15, | 411567 | 2011-22796 |
| GBX # 16 | 411568 | 2011-22797 |
| GBX # 24 | 411569 | 2011-22798 |
| GBX # 30 | 411570 | 2011-22799 |
| GBX # 31 | 411571 | 2011-22800 |
| GBX # 32 | 411572 | 2011-22801 |
| GBX #33 | 411573 | 2011-22802 |
| GBX # 34 | 411574 | 2011-22803 |
| GBX # 35 | 411575 | 2011-22804 |
| GBX # 36 | 411576 | 2011-22805 |
| GBX # 37 | 411577 | 2011-22806 |
| GBX # 38 | 411578 | 2011-22807 |
| GBX # 39 | 411579 | 2011-22808 |
| GBX # 40 | 411580 | 2011-22809 |
| GBX # 41 | 411581 | 2011-22810 |
| GBX # 42 | 411582 | 2011-22811 |
| GBX # 43 | 411583 | 2011-22812 |
| GBX # 44 | 411584 | 2011-22813 |
| GBX # 55 | 411585 | 2011-22814 |
| GBX # 56 | 411586 | 2011-22815 |
| GBX # 57 | 411587 | 2011-22816 |
| GBX # 58 | 411588 | 2011-22817 |
| GBX # 59 | 411589 | 2011-22818 |
| GBX # 60 | 411590 | 2011-22819 |
| GBX #61 | 411591 | 2011-22820 |
| GBX # 62 | 411592 | 2011-22821 |

SUBTOTAL 32 CLAIMS UNDER "HILLTOP MINING COMPANY, LLC"

RECEIVED
 PHOENIX, ARIZONA
 2012 AUG 13 P 2:32
 PHOENIX, ARIZONA STATE OFFICE

| CLAIM NAMES | BLM SERIAL AMC NO, | COCHISE CTY RECORDING INFORMATION |
|--------------------|--------------------|-----------------------------------|
| ROUGH MOUNTAIN #1 | 415459 | 2012-08986 |
| ROUGH MOUNTAIN #2 | 415460 | 2012-08987 |
| ROUGH MOUNTAIN #3 | 415461 | 2012-08988 |
| ROUGH MOUNTAIN #4 | 415462 | 2012-08989 |
| ROUGH MOUNTAIN #5 | 415463 | 2012-08990 |
| ROUGH MOUNTAIN #6 | 415464 | 2012-08991 |
| ROUGH MOUNTAIN #7 | 415465 | 2012-08992 |
| ROUGH MOUNTAIN #8 | 415466 | 2012-08993 |
| ROUGH MOUNTAIN #9 | 415467 | 2012-08994 |
| ROUGH MOUNTAIN #10 | 415468 | 2012-08995 |
| ROUGH MOUNTAIN #11 | 415469 | 2012-08996 |
| ROUGH MOUNTAIN #12 | 415470 | 2012-08997 |
| ROUGH MOUNTAIN #13 | 415471 | 2012-08998 |
| ROUGH MOUNTAIN #14 | 415472 | 2012-08999 |
| ROUGH MOUNTAIN #15 | 415473 | 2012-09000 |
| ROUGH MOUNTAIN #16 | 415474 | 2012-09001 |
| ROUGH MOUNTAIN #17 | 415475 | 2012-09002 |
| ROUGH MOUNTAIN #18 | 415476 | 2012-09003 |
| ROUGH MOUNTAIN #19 | 415477 | 2012-09004 |
| ROUGH MOUNTAIN #20 | 415478 | 2012-09005 |
| ROUGH MOUNTAIN #21 | 415479 | 2012-09006 |
| ROUGH MOUNTAIN #22 | 415480 | 2012-09007 |
| ROUGH MOUNTAIN #23 | 415481 | 2012-09008 |
| ROUGH MOUNTAIN #24 | 415482 | 2012-09009 |
| ROUGH MOUNTAIN #25 | 415483 | 2012-09010 |
| ROUGH MOUNTAIN #26 | 415484 | 2012-09011 |
| ROUGH MOUNTAIN #27 | 415485 | 2012-09012 |
| ROUGH MOUNTAIN #28 | 415486 | 2012-09013 |
| ROUGH MOUNTAIN #29 | 415487 | 2012-09014 |
| ROUGH MOUNTAIN #30 | 415488 | 2012-09015 |
| ROUGH MOUNTAIN #31 | 415489 | 2012-09016 |
| ROUGH MOUNTAIN #32 | 415490 | 2012-09017 |
| ROUGH MOUNTAIN #33 | 415491 | 2012-09018 |
| ROUGH MOUNTAIN #34 | 415492 | 2012-09019 |
| ROUGH MOUNTAIN #35 | 415493 | 2012-09020 |
| ROUGH MOUNTAIN #36 | 415494 | 2012-09021 |
| ROUGH MOUNTAIN #37 | 415495 | 2012-09022 |
| ROUGH MOUNTAIN #38 | 415496 | 2012-09023 |
| ROUGH MOUNTAIN #39 | 415497 | 2012-09024 |
| ROUGH MOUNTAIN #40 | 415498 | 2012-09025 |
| ROUGH MOUNTAIN #41 | 415499 | 2012-09026 |
| ROUGH MOUNTAIN #42 | 415500 | 2012-09027 |
| ROUGH MOUNTAIN #43 | 415501 | 2012-09028 |
| ROUGH MOUNTAIN #44 | 415502 | 2012-09029 |
| ROUGH MOUNTAIN #45 | 415503 | 2012-09030 |
| ROUGH MOUNTAIN #46 | 415504 | 2012-09031 |
| ROUGH MOUNTAIN #47 | 415505 | 2012-09032 |
| ROUGH MOUNTAIN #48 | 415506 | 2012-09033 |
| ROUGH MOUNTAIN #49 | 415507 | 2012-09034 |
| ROUGH MOUNTAIN #50 | 415508 | 2012-09035 |

RECEIVED
BLM ARIZONA STATE OFFICE
2012 AUG 13 P 2:33
PHOENIX, ARIZONA

| | | |
|--------------------|--------|------------|
| ROUGH MOUNTAIN #51 | 415509 | 2012-09036 |
| ROUGH MOUNTAIN #52 | 415510 | 2012-09037 |
| ROUGH MOUNTAIN #53 | 415511 | 2012-09038 |
| ROUGH MOUNTAIN #54 | 415512 | 2012-09039 |
| ROUGH MOUNTAIN #55 | 415513 | 2012-09040 |
| ROUGH MOUNTAIN #56 | 415514 | 2012-09041 |
| ROUGH MOUNTAIN #57 | 415515 | 2012-09042 |
| ROUGH MOUNTAIN #58 | 415516 | 2012-09043 |
| ROUGH MOUNTAIN #59 | 415517 | 2012-09044 |
| ROUGH MOUNTAIN #60 | 415518 | 2012-09045 |

SUBTAOAL 60 CLAIMS UNDER "HILL TOP MINING COMPANY, LLC"

RECEIVED
SUMMIT SERVICE OFFICE
2012 AUG 13 P 2:33
PHOENIX, ARIZONA


DELIVERY CONFIRMATION

PLEASE PRESS FIRMLY



0310 0480 0001 7144 1158

EASE PRESS FIRMLY



1006

85004

U.S. POSTAGE
PAID
MAYWOOD, CA
91779
AUG 09, 12
AMOUNT
\$5.90
00042260-12



UNITED STATES POSTAL SERVICE

Flat Rate Mailing Envelope

Visit us at usps.com

From/Expéditeur:

WEIMING LI
5415 Maywood Ave
Maywood, Ca 90270

INTERNATIONAL RESTRICTIONS APPLY:
Customs forms are required. Consult the
International Mail Manual (IMM) at pe.usps.gov
or ask a retail associate for details.

To/Destinataire:

BLM LAND/REcreation & planning
One N. Central Ave
Suite 800
phoenix, AZ 85004-2203

RECEIVED
BLM AZ STATE OFFICE
2012 AUG 13 P 2:32
PHOENIX, ARIZONA

CASHIER

Country of Destination/Pays de destination:



PS00001000014



Schedule package pickup right from your home or office at usps.com/pickup
Print postage online

EP14F November 2011 © U.S. Postal Service
This packaging is the property of the U.S. Postal Service® and is provided solely for use in sending Priority Mail® shipments.
Misuse may be a violation of federal law. Recycling is not for resale. EP14F © U.S. Postal Service; November 2011. All rights reserved.

United States Department of the Interior
Bureau of Land Management
 LANDS/RECREATION & PLANNING
 ONE N CENTRAL AVE
 PHOENIX, AZ 85004 -2203
 Phone: 602-417-9200

Receipt

No: 2631061

| | |
|---|--|
| Transaction #: 2711557 | |
| Date of Transaction: 08/15/2012 | |
| CUSTOMER: | |
| WEIMING LI 5415 MAYWOOD AVE MAYWOOD, CA 90270-2015 US | |

| LINE # | QTY | DESCRIPTION | REMARKS | UNIT PRICE | TOTAL |
|---------------|------|--|----------------------------|------------|--------------------|
| 1 | 1.00 | LOCATABLE MINERALS / MINING CLAIMS-NOT NEW-UNADJUD, ONE AUTH NO. ONLY / MINING CLAIM MONEY RECEIVED CASES: AMC395910/\$18200.00 | MAINT FEE PYMNT (130) 2013 | - n/a - | 18200.00 |
| TOTAL: | | | | | \$18,200.00 |

| PAYMENT INFORMATION | | | |
|---|---------------|---|----------------------|
| NOTE: Items will appear on credit card statement as "Bureau of Land Mgmt CO". | | | |
| 1 | AMOUNT: | 18200.00 | POSTMARKED: N/A |
| | TYPE: | CREDIT CARD | RECEIVED: 08/15/2012 |
| | NAME: | LI, WEIMING 5415 MAYWOOD AVE MAYWOOD CA 90270-2015 US | |
| | CARD NO: | XXXXXXXXXXXX3697 | AUTH CODE: 02527D |
| | NAME ON CARD: | WEIMING LI | |
| | EXPIRES: | 03/2013 | |
| | SIGNATURE: | | |

| |
|---------|
| REMARKS |
| |

This receipt was generated by the automated BLM Collections and Billing System and is a paper representation of a portion of the official electronic record contained therein.

AMC 905909
7165
396953
395025
402124

DECONCINI MCDONALD YETWIN & LACY

A PROFESSIONAL CORPORATION
ATTORNEYS AT LAW

2525 EAST BROADWAY BOULEVARD • SUITE 200
TUCSON, ARIZONA 85716-5300
(520) 322-5000 • (520) 322-5585 (Fax)

WWW.DECONCINIMCDONALD.COM

ROBIN E. BARNES, CP
rbarnes@dmyl.com

August 8, 2011

Via Electronic Mail

Daniel Stermer
c/o Messana Stern PA
401 East Las Olas Blvd., Ste. 1400
Ft. Lauderdale, FL 33301

RE: Mining Claim Maintenance

Dear Mr. Stermer:

This is a reminder letter regarding the federal law requirement for all holders of unpatented mining claims on the public domain of the United States to pay an annual "claim maintenance fee" to maintain the claims. Failure to make a timely payment will result in forfeiture of the claims. The amount due is \$140.00 per claim and this amount must be paid to the Arizona State Office of the Bureau of Land Management ("BLM") prior to September 1, 2011, to preserve the claims for the assessment year ending September 1 of next year.

It has been some time since we last communicated about the claims and the status of this case. Please let me know whether you intend to renew the claims for another year. If so, please forward a check to this office in the amount \$5,320.00 made payable to the Bureau of Land Management by Wednesday, August 24, 2011. Alternatively, you may wire funds to this office in the amount of \$5,320.00 by Wednesday, August 24, 2011. Attached for your convenience are our wiring instructions. Upon receipt of your check or the wired funds, we will make sure the appropriate documentation and check are submitted to the BLM prior to the September 1, 2011, deadline. In addition, we will record a Certification of Payment of Maintenance Fee in Lieu of Affidavit of Annual with the Cochise County Recorder's Office.

Finally, we have prepared a Notice of Transfer of Interest for filing with the BLM that will update the BLM's records for the Rehm and Hilltop #3 claims and the Merritt Millsite in response to the quitclaim deed conveying said property from Charles Merritt to Jaime Company and Global Bullion Exchange, LLC in February, 2011. We will not file the Notice with the BLM until you have confirmed your desire to maintain the claims for the 2011 fiscal year.

Tucson

Phoenix

Flagstaff

Scottsdale

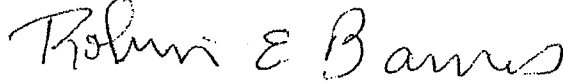
Alexandria, VA

RECEIVED
BLM AZ STATE OFFICE
2011 AUG 26 A 8:00
PHOENIX, ARIZONA

August 8, 2011
Page 2

As always, please feel free to contact me or Marian LaLonde with any questions or concerns.

Sincerely,



Robin E. Barnes, CP
Certified Paralegal

\\FILES\DOCS\STER10\100662\LTR\LN4417.DOC

RECEIVED
BLM AZ STATE OFFICE
2011 AUG 26 A 8:00
PHOENIX, ARIZONA

WIRE INSTRUCTIONS

Bank: WELLS FARGO BANK
Routing #: 121000248
Beneficiary Bank: WELLS FARGO BANK
Bank Address: 150 N. STONE AVENUE
TUCSON, AZ 85701
(520) 792-5422
Account #: 0123002882
Name on Account: DECONCINI MCDONALD YETWIN & LACY PC
Swift #: WFBIUS6S

I:\FILES\DOCS\FIRM04\683025\DOC\K92875.DOC

RECEIVED
BLM AZ STATE OFFICE
2011 AUG 26 A 8:00
PHOENIX, ARIZONA

DECONCINI MCDONALD YETWIN & LACY

A PROFESSIONAL CORPORATION
ATTORNEYS AT LAW
2525 EAST BROADWAY BOULEVARD • SUITE 200 • TUCSON, ARIZONA 85716-5300
(520) 322-5000 • (520) 322-5585 (Fax)

FAX COVER SHEET

PAGES: 3
(Including this page)

To: Nicole, BLM Public Room
Fax No.: 1-602-417-9556
Telephone No.: 1-602-417-9022
From: Robin E. Barnes, CP
Date: August 25, 2011
Re: Mining Claim Maintenance
OUR MATTER NUMBER: 100662

DOCUMENTS BEING TRANSMITTED:

- Will not be sent
- Will be sent by Federal Express
- Will be sent by regular mail

RECEIVED
BLM AZ STATE OFFICE
2011 AUG 26 A 8:00
PHOENIX, ARIZONA

Nicole:

As we discussed over the telephone, enclosed is a Certification of Payment of Maintenance Fee in Lieu of Affidavit of Annual Assessment Work ("Affidavit") which needs to be attached to the check received by your office this morning at 9:28 am via federal express (signed for by B. Kay). The check no. 1080 was issued by Development Specialist Inc. and is in the amount of \$5,320.00. Please note that my letter to Daniel Stermer dated August 8, 2011, should be attached to the check.

Please contact me once you have located the check and attached the enclosed Affidavit to the check to allow us to pay the 2012 claim maintenance fees for the mining claims listed in said Affidavit.

Thank you so much for your assistance and I apologize for any inconvenience.

\\FILES\DOCS\STER10\100662\FAXCOVER\LP6124.DOC

THIS COMMUNICATION IS INTENDED ONLY FOR THE USE OF THE INDIVIDUAL OR ENTITY NAMED ABOVE. IF YOU HAVE RECEIVED THIS COMMUNICATION IN ERROR, PLEASE IMMEDIATELY DESTROY IT AND NOTIFY THE SENDER BY TELEPHONE (COLLECT).

PLEASE CALL ROBIN AT (520) 322-5000 IF COMPLETE TRANSMISSION IS NOT RECEIVED.

After recording, please return to:

Marian C. LaLonde
DeConcini McDonald Yetwin & Lacy, P.C.
2525 E. Broadway Blvd., #200
Tucson, AZ 85716

STATE OF ARIZONA)
) ss:
County of Pima)

**CERTIFICATION OF PAYMENT OF MAINTENANCE FEE
IN LIEU OF AFFIDAVIT OF ANNUAL ASSESSMENT WORK**

Marian C. LaLonde, being first duly sworn, deposes and says that:

1. She is an Agent for the owners of the unpatented lode mining claims and millsites situated in Cochise County, Arizona (the "Claims"), the location notices of which are of record in Cochise County, and in the records of the Arizona State Office of the Bureau of Land Management under the file numbers indicated as follows:

| <u>Claim Names</u> | <u>BLM Serial A MC No.</u> | <u>Cochise Cty Recording Info.</u> |
|--------------------|--------------------------------|--|
| Silver Lode Ext. | 395910 ✓ | 2009-01436 |
| Arizona Extension | 395909 ✓ | 2009-01435 |
| Silver Millsite | 395911 ✓ | 2009-01437 |
| Hilltop #7 | 397165 ✓ | 2009-17346 |
| Silver Prince | 396953 ✓ | 2009-15889 |
| GBX # 5 | 395029 ✓ | 2008-26565 |
| GBX #6 | 395030 ✓ | 2008-26566 |
| GBX #7 | 395031 ✓ | 2008-26567 |
| GBX #8 | 395032 ✓ | 2008-26568 |
| GBX #9 | 395033 ✓ | 2008-26569 |
| GBX #10 | 395034 ✓ | 2008-26570 |
| GBX #11 | 395035 ✓ | 2008-26571 |
| GBX #12 | 395036 ✓ | 2008-26572 |
| GBX #17 | 395041 | 2008-26577 |
| GBX #18. | 395042 | 2008-26578 |
| GBX #19 | 395043 | 2008-26579 |
| GBX #20 | 395044 | 2008-26580 |
| GBX #21 | 395045 | 2008-26581 |
| GBX #22 | 395046 | 2008-26582 |
| GBX #23 | 395047 | 2008-26583 |
| GBX #25 | 395049 | 2008-26585 |
| GBX #26 | 395050 | 2008-26586 |
| GBX #27 | 395051 | 2008-26587 |

PHOENIX, ARIZONA

2011 AUG 26 A 8:00

RECEIVED
BLM/AZ STATE OFFICE

ENTERED INTO COMPUTER

| <u>Claim Names</u> | <u>BLM Serial AMC No.</u> | <u>Cochise Cty Recording Info.</u> | SEP 08 2011 |
|--------------------|-------------------------------|--|-------------|
| GBX #28 | 395052 | 2008-26588 | |
| GBX #29 | 395053 ✓ | 2008-26589 | |
| GBX #45 | 395069 | 2008-26605 | |
| GBX #46 | 395070 | 2008-26606 | |
| GBX #47 | 395071 | 2008-26607 | |
| GBX #48 | 395072 | 2008-26608 | |
| GBX #49 | 395073 | 2008-26609 | |
| GBX #50 | 395074 | 2008-26610 | |
| GBX #51 | 395075 | 2008-26611 | |
| GBX #52 | 395076 | 2008-26612 | |
| GBX #53 | 395077 | 2008-26613 | |
| GBX #54 | 395078 | 2008-26614 | |
| Rehm | 402124 | 2010-20406 | |
| Hilltop #3 | 402125 | 2010-20407 | |
| Merritt Millsite | 402126 | 2010-20405 | |

RECEIVED
BLM AZ STATE OFFICE
2011 AUG 26 A 8:00
PHOENIX, ARIZONA

The Claims are situated in Sections 28, 23 and 33, Township 16 South, Range 30 East, and Sections 4, 5, and 8, Township 17 South, Range 30 East, G&SR Meridian.

2. Pursuant to the 30 U.S.C. § 28f(a), as adjusted by 30 U.S.C. § 28j(c) and implemented by notice in 74 *Federal Register* 30959-62 (June 29, 2009), the owner has paid a maintenance fee of \$140 per claim for the assessment year beginning September 1, 2011. This Certificate is in lieu of an affidavit of performance of annual assessment work or notice of intent to hold.

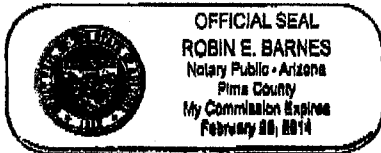
3. The name and address of the owners of the Claims for which this Certificate is prepared are Jamie Company and Global Bullion Exchange, LLC, 2290 10th Ave. N, Ste. 200, Lake Worth, FL 33461-6609. THIS IS NOT A CHANGE OF ADDRESS

4. The Claims are held and claimed by the owner for the valuable minerals contained therein.

DATED this 25th day of August, 2011.

Marian C. LaLonde
Marian C. LaLonde

Sworn and subscribed before me this 25th day of August, 2011, by Marian C. LaLonde, Agent.



Robin E Barnes
Notary Public
I:\FILES\DOCS\STER10\100662\DOC\LN4403.DOC

NO. OF CLAIMS 38
AMOUNT 5320.00
RECEIPT NO. 246526
INIT. [Signature]
** BLM-AZ **

United States Department of the Interior
Bureau of Land Management
 LANDS/RECREATION & PLANNING
 ONE N CENTRAL AVE
 PHOENIX, AZ 85004 -2203
 Phone: 602-417-9200

Receipt

No: 2416526

| | |
|--|-------------|
| Transaction #: 2491904 | |
| Date of Transaction: 08/26/2011 | |
| CUSTOMER: | |
| JAMIE COMPANY 2290 10TH AVE N STE 200 LAKE WORTH, FL 33461-6609 US | SEP 08 2011 |

| LINE # | QTY | DESCRIPTION | REMARKS | UNIT PRICE | TOTAL |
|---------------|------|--|-------------------|------------|-------------------|
| 1 | 1.00 | LOCATABLE MINERALS / MINING CLAIMS- NOT NEW-UNADJUD, ONE AUTH NO. ONLY / MINING CLAIM MONEY RECEIVED CASES: AMC395910/\$5320.00 | 2012 MAINT (38) ✓ | - n/a - | 5320.00 |
| TOTAL: | | | | | \$5,320.00 |

| PAYMENT INFORMATION | | | |
|---------------------|-----------|---|------------------------|
| 1 | AMOUNT: | 5320.00 | POSTMARKED: 08/24/2011 |
| | TYPE: | CHECK | RECEIVED: 08/26/2011 |
| | CHECK NO: | 1080 | |
| | NAME: | DEVELOPMENT SPECIALISTS INC 2290 10TH AVE N STE 200 LAKE WORTH FL 33461-6609 US | |

| |
|---------|
| REMARKS |
| |

This receipt was generated by the automated BLM Collections and Billing System and is a paper representation of a portion of the official electronic record contained therein.

▼ Insert shipping document. ▼

▲ Ensure document is completely covered by pouch. ▲

Page 1 of 2

From: (305) 374-2717
Susie Ryan
Development Specialists, Inc.
200 S. Biscayne Blvd.
Suite 1818
Miami, FL 33131

Origin ID: MPBA



J11201104290225

Ship Date: 24AUG11
ActWgt: 0.5 LB
CAD: 1189277/NET3180

Delivery Address Bar Code




Ref # GBX
Invoice #
PO #
Dept #

SHIP TO: (520) 322-5000
Public Room
Bureau of Land Management
1 N CENTRAL AVE STE 800
PHOENIX, AZ 85004

BILL SENDER

THU - 25 AUG A1
STANDARD OVERNIGHT

TRK# 7974 4443 6232
0201



XH ZSYA

85004
AZ-US
PHX



50FG1EEET/FSF4



After printing this label:

1. Use the 'Print' button on this page to print your label to your laser or inkjet printer.
2. Fold the printed page along the horizontal line.
3. Place label in shipping pouch and affix it to your shipment so that the barcode portion of the label can be read and scanned.

Warning: Use only the printed original label for shipping. Using a photocopy of this label for shipping purposes is fraudulent and could result in additional billing charges, along with the cancellation of your FedEx account number.

Use of this system constitutes your agreement to the service conditions in the current FedEx Service Guide, available on fedex.com. FedEx will not be responsible for any claim in excess of \$100 per

PHOENIX, ARIZONA
2011 AUG 25 P 11
RECEIVED
BUREAU OF LAND MANAGEMENT

AMC 395025

AMC 396953

AMC 397165

AMC 395909

After recording, please return to:

Marian C. LaLonde
DeConcini McDonald Yetwin & Lacy, P.C.
2525 E. Broadway Blvd., #200
Tucson, AZ 85716

STATE OF ARIZONA)
) ss:
County of Pima)

CERTIFICATION OF PAYMENT OF MAINTENANCE FEE
IN LIEU OF AFFIDAVIT OF ANNUAL ASSESSMENT WORK

Marian C. LaLonde, being first duly sworn, deposes and says that:

1. She is an Agent for the owners of the unpatented lode mining claims and millsites situated in Cochise County, Arizona (the "Claims"), the location notices of which are of record in Cochise County, and in the records of the Arizona State Office of the Bureau of Land Management under the file numbers indicated as follows:

| <u>Claim Names</u> | <u>BLM Serial A MC No.</u> |
|--------------------|----------------------------|
| Silver Lode Ext. | 395910 ✓ |
| Rehm | 332414 |
| Arizona Extension | 395909 ✓ |
| Silver Millsite | 395911 ✓ |
| Merritt Millsite | 333025 - |
| Hilltop #3 | 329243 - |
| Hilltop #7 | 397165 ✓ |
| Silver Prince | 396953 ✓ |
| GBX # 5 | 395029 ✓ |
| GBX #6 | 395030 ✓ |
| GBX #7 | 395031 ✓ |
| GBX #8 | 395032 ✓ |
| GBX #9 | 395033 ✓ |
| GBX #10 | 395034 ✓ |
| GBX #11 | 395035 ✓ |
| GBX #12 | 395036 ✓ |
| GBX #17 | 395041 ✓ |
| GBX #18. | 395042 ✓ |
| GBX #19 | 395043 ✓ |
| GBX #20 | 395044 ✓ |
| GBX #21 | 395045 ✓ |
| GBX #22 | 395046 ✓ |
| GBX #23 | 395047 ✓ |

RECEIVED
BLM AZ STATE OFFICE
2010 SEP - 2 A 9: 11
PHOENIX, ARIZONA

NO. OF CLAIMS 38
AMOUNT \$5320.00
RECEIPT NO. 2211499
INIT. [Signature]

** BLM-ASO **

AMC 329243, AMC 332414 &
AMC 333025 were closed &
a refund authorized 11/17/10 RE

Claim Names

BLM Serial A MC No.

| | |
|---------|----------|
| GBX #25 | 395049 ✓ |
| GBX #26 | 395050 ✓ |
| GBX #27 | 395051 ✓ |
| GBX #28 | 395052 ✓ |
| GBX #29 | 395053 ✓ |
| GBX #45 | 395069 ✓ |
| GBX #46 | 395070 ✓ |
| GBX #47 | 395071 ✓ |
| GBX #48 | 395072 ✓ |
| GBX #49 | 395073 ✓ |
| GBX #50 | 395074 ✓ |
| GBX #51 | 395075 ✓ |
| GBX #52 | 395076 ✓ |
| GBX #53 | 395077 ✓ |
| GBX #54 | 395078 ✓ |

PHOENIX, ARIZONA

2010 SEP - 2 A 9: 11

RECEIVED
BLM AZ STATE OFFICE


The Claims are situated in Sections 28, 23 and 33, Township 16 South, Range 30 East, and Sections 4, 5, and 8, Township 17 South, Range 30 East, G&SR Meridian.

2. Pursuant to the 30 U.S.C. § 28f(a), as adjusted by 30 U.S.C. § 28j(c) and implemented by notice in 74 *Federal Register* 30959-62 (June 29, 2009), the owner has paid a maintenance fee of \$140 per claim for the assessment year beginning September 1, 2010. This Certificate is in lieu of an affidavit of performance of annual assessment work or notice of intent to hold.

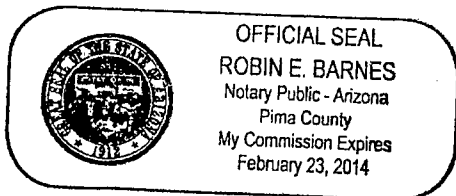
3. The name and address of the owners of the Claims for which this Certificate is prepared are Jamie Company and Global Bullion Exchange, LLC, 2290 10th Ave. N, Ste. 200, Lake Worth, FL 33461-6609. (THIS IS NOT A CHANGE OF ADDRESS)


4. The Claims are held and claimed by the owner for the valuable minerals contained therein.

DATED this 31st day of August, 2010.


Marian C. LaLonde

Sworn and subscribed before me this 31st day of August, 2010, by Marian C. LaLonde, Agent.




Notary Public
I:\FILES\DOCS\STER10\100662\DOC\KG7681.DOC

DECONCINI McDONALD YETWIN & LACY

A PROFESSIONAL CORPORATION
ATTORNEYS AT LAW

ROBIN E. BARNES, CP
rbarnes@dmyl.com

2525 EAST BROADWAY BOULEVARD • SUITE 200
TUCSON, ARIZONA 85716-5300
(520) 322-5000 • (520) 322-5585 (Fax)
WWW.DECONCINIMCDONALD.COM

August 31, 2010

TIMELY FILED

Via Federal Express

Arizona State Office
Bureau of Land Management
Attention: Public Room
One North Central Avenue, Suite 800
Phoenix, AZ 85004-4427

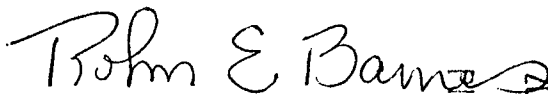
RE: **Payment of Claim Maintenance Fee; Jamie Company/Global Bullion Exchange, LLC**

Ladies and Gentlemen:

Delivered herewith is a check in the amount of \$5,320, as payment of the claim maintenance fees pursuant to the 30 U.S.C. § 28f(a), as adjusted by 30 U.S.C. § 28j(c) and implemented by notice in 74 *Federal Register* 30959-62 (June 29, 2009), for the assessment year beginning September 1, 2010, on behalf of Jamie Company/Global Bullion Exchange, LLC. A copy of the Certification of Payment of Maintenance Fee in Lieu of Affidavit of Annual Assessment Work to be recorded with the Cochise County Recorder's Office is also enclosed herewith.

Please return a date-stamped copy of this letter and the affidavit along with the receipt for payment to this office. Thank you for your assistance and please feel free to contact me or John Lacy with any questions or concerns.

Sincerely,



Robin E. Barnes, CP
Certified Paralegal

RECEIVED
BLM ARIZONA OFFICE
2010 SEP - 2 A 9: 11
PHOENIX, ARIZONA

rb

c. w/enc. Daniel J. Stermer (via email)

I:\FILES\DOCS\STER10\100662\LTR\KH2347.DOC

Tucson

Phoenix

Flagstaff

Scottsdale

Alexandria, VA

United States Department of the Interior
Bureau of Land Management
 LANDS/RECREATION & PLANNING
 ONE N CENTRAL AVE
 PHOENIX, AZ 85004 -2203
 Phone:

Receipt

No: 2211499

| | |
|--|--|
| Transaction #: 2281601 | |
| Date of Transaction: 09/08/2010 | |
| CUSTOMER: | |
| DECONCINI MCDONALD YETWIN & LACY 2525 E BROADWAY BLVD STE 200 TUCSON, AZ 85716-5300 US | |

| LINE # | QTY | DESCRIPTION | REMARKS | UNIT PRICE | TOTAL |
|---------------|------|---|---------------------------|------------|-------------------|
| 1 | 1.00 | LOCATABLE MINERALS / MINING CLAIMS-NOT NEW-UNADJUD, ONE AUTH NO. ONLY / MINING CLAIM MONEY RECEIVED CASES: AMC395910/\$5320.00 | MAINT FEE PYMNT (38) 2011 | - n/a - | 5320.00 |
| TOTAL: | | | | | \$5,320.00 |

| PAYMENT INFORMATION | | | |
|---------------------|-----------|---|----------------------|
| 1 | AMOUNT: | 5320.00 | POSTMARKED: N/A |
| | TYPE: | CHECK | RECEIVED: 09/08/2010 |
| | CHECK NO: | 4089 | |
| | NAME: | DECONCINI MCDONALD YETWIN & LACY 2525 E BROADWAY BLVD STE 200 TUCSON AZ 85716-5300 US | |

| |
|---------|
| REMARKS |
| |

This receipt was generated by the automated BLM Collections and Billing System and is a paper representation of a portion of the official electronic record contained therein.

*\$420 refund authorized for maintenance fees paid on closed claims AMC 329243, AMC 332414 & AMC 333025.
 RS
 11/17/10*

From: Origin ID: TUSA (520) 322-5000
Karen Kanna
DeConcini Law Firm
2525 East Broadway
Suite 200
Tucson, AZ 85716



Ship Date: 31AUG10
ActWgt: 1.0 LB
CAD: 5333594/INET3060

Delivery Address Bar Code



Ref # #100662/REB
Invoice #
PO #
Dept #


SHIP TO: (520) 322-5000 BILL SENDER

Arizona State Office
Bureau of Land Management
One North Central Ave., #800
Attn: Public Room
Phoenix, AZ 85004

WED - 01 SEP A1

TRK# 7962 0393 1942
0201

PRIORITY OVERNIGHT




85004

AZ-US

PHX

XH ZSYA



508G39292/9A24

After printing this label:

1. Use the 'Print' button on this page to print your label to your laser or inkjet printer.
2. Fold the printed page along the horizontal line
3. Place label in shipping pouch and affix it to your shipment so that the barcode portion of the label can be read and scanned.

Warning: Use only the printed original label for shipping. Using a photocopy of this label for shipping purposes is fraudulent and could result in additional billing charges, along with the cancellation of your FedEx account number.

Use of this system constitutes your agreement to the service conditions in the current FedEx Service Guide, available on fedex.com. FedEx will not be responsible for any claim in excess of \$100 per package, whether the result of loss, damage, delay, non-delivery, misdelivery, or misinformation, unless you declare a higher value, pay an additional charge, document your actual loss and file a timely claim. Limitations found in the current FedEx Service Guide apply. Your right to recover from FedEx for any loss, including intrinsic value of the package, loss of sales, income interest, profit, attorney's fees, costs, and other forms of damage whether direct, incidental, consequential, or special is limited to the greater of \$100 or the authorized declared value. Recovery cannot exceed actual documented loss. Maximum for items of extraordinary value is \$500, e.g. jewelry, precious metals, negotiable instruments and other items listed in our Service Guide. Written claims must be filed within strict time limits, see current FedEx Service Guide.

Global Home | Small Business Center | Service Info | About FedEx | Investor Relations | Careers | fedex.com | Terms of Use | Security & Privacy | Site Map |

This site is protected by copyright and trademark laws under US and International law. All rights reserved. © 1995- 2010 FedEx

RECEIVED
BLM AZ STATE OFFICE
2010 SEP -2 A 9:11
PHOENIX, ARIZONA

Align top of FedEx Express Shipping Label here.

FedEx Ship Manager - Print Your Label(s)

Page 1 of 1

From: Origin ID: TUSA (520) 322-5000
Karen Kanna
DeConcini Law Firm
2525 East Broadway
Suite 200
Tucson, AZ 85716



Ship Date: 31AUG10
ActWgt: 1.0 LB
CAD: 5333594/INET3060


Delivery Address Bar Code



Ref # #100662/REB
Invoice #
PO #
Dept #

SHIP TO: (520) 322-5000
Arizona State Office
Bureau of Land Management
One North Central Ave., #800
Attn: Public Room
Phoenix, AZ 85004

BILL SENDER



TRK# 7962 0393 1942
0201

WED - 01 SEP A1
PRIORITY OVERNIGHT

XH ZSYA

85004
AZ-US
PHX



588G3/9292/9A24

After printing this label:
Click the Print button on this page to print your label to your laser or inkjet printer.
Separate the label along the horizontal line.

278 1 B
1942
09.01

Press Here. Press Here. Press Here. Press Here.

This pouch is resealable.

For FedEx Express® Shipments Only

Align bottom of Peel and Stick Airbill or Pouch here.



Extremely Urgent



Envelope

What is the weight limit for the FedEx® Envelope rate?

Eight ounces — including the FedEx Envelope, airbill and contents (up to approximately thirty 8½" x 11" pages). If it exceeds the gross weight limit, a higher rate will apply.

What can be shipped in the FedEx Envelope?

This envelope is designed for documents. Contents should be compatible with the container and packed securely to help assure safe transportation with ordinary care in handling. Shipments within the U.S. with a value greater than US\$500 should not be shipped in this envelope. International shipments with a value in excess of US\$100 for carriage or customs should not be shipped in this envelope. Do not send cash, cash equivalent or other prohibited items. This envelope is for FedEx Express shipments only. Any other use is prohibited.

What is the FedEx limit of liability?

For shipments within the U.S.: FedEx liability is limited to US\$100 for loss, damage, delay, misdelivery or nondelivery unless you declare a higher value and pay an extra charge. The maximum declared value for the contents of this envelope is US\$500. See the current FedEx Service Guide or the FedEx® US Airbill for details.

For international shipments: FedEx liability is limited to US\$100 for damage, delay or loss of shipments by surface or air and may be further limited by certain treaties, including the Warsaw Convention, typically to US\$9.07 per pound. See the current FedEx Service Guide or the FedEx® International Air Waybill for details.

Want more information?

Go to fedex.com, or call 1.800.GoFedEx 1.800.463.3339 for U.S. domestic shipments, 1.800.247.4747 for international shipments. Call your local FedEx office if you are outside the U.S.

UNITED STATES DEPARTMENT OF INTERIOR
BUREAU OF LAND MANAGEMENTCLAIM NAME/NUMBER INDEX
Case Disp Txt = ACTIVE, CLOSED

County: COCHISE

| <u>Claim Name/Number</u> | <u>Serial Number</u> | <u>Claimant(s)</u> | <u>Mer</u> | <u>Twn</u> | <u>Range</u> | <u>Sec</u> | <u>Subdiv</u> | <u>Location Date</u> | <u>Case Closed</u> |
|--------------------------|----------------------|--------------------|------------|------------|--------------|------------|---------------|--------------------------|------------------------|
| MERRITT | AMC325603 | MERRITT CHARLES R | 14 | 0160S | 0300E | 033 | NE | 12/12/1992 | 08/31/1993 |
| | | MERRITT JUDY D | 14 | 0160S | 0300E | 033 | NE | 12/12/1992 | 08/31/1993 |
| | AMC333025 | CAMPANY JAMIE | 14 | 0160S | 0300E | 033 | NE | 01/21/1995 | 12/30/2009 |

DISCLOSURE ALL INFORMATION RECEIVED IN THIS OFFICE MAY NOT YET BE LISTED ON THIS REPORT. NAMES AND ADDRESSES ARE ENTERED AS THEY APPEAR ON THE LOCATION NOTICE OR ARE ABBREVIATED TO FIT LIMITED SPACE; THEREFORE, THEY MAY NOT APPEAR IN THE EXPECTED SEQUENCE. A BLANK LATEST ASSESSMENT YEAR IN THIS REPORT DOES NOT CONSTITUTE AN ABANDONED CLAIM.

UNITED STATES DEPARTMENT OF INTERIOR
BUREAU OF LAND MANAGEMENT

CLAIM NAME/NUMBER INDEX

Case Disp Txt = ACTIVE, CLOSED

County: COCHISE

| <u>Claim Name/Number</u> | <u>Serial Number</u> | <u>Claimant(s)</u> | <u>Mer</u> | <u>Twn</u> | <u>Range</u> | <u>Sec</u> | <u>Subdiv</u> | <u>Location Date</u> | <u>Case Closed</u> |
|--------------------------|----------------------|--------------------|------------|------------|--------------|------------|---------------|----------------------|--------------------|
| HILLTOP #3 | AMC307234 | MERRITT CHARLES R | 14 | 0160S | 0300E | 033 | SW | 07/15/1990 | 08/31/1993 |
| | | MERRITT JUDY D | 14 | 0160S | 0300E | 033 | SW | 07/15/1990 | 08/31/1993 |
| | AMC329243 | CAMPANY JAMIE | 14 | 0160S | 0300E | 033 | SW | 01/01/1994 | 12/30/2009 |

County: LA PAZ

| <u>Claim Name/Number</u> | <u>Serial Number</u> | <u>Claimant(s)</u> | <u>Mer</u> | <u>Twn</u> | <u>Range</u> | <u>Sec</u> | <u>Subdiv</u> | <u>Location Date</u> | <u>Case Closed</u> |
|--------------------------|----------------------|--------------------|------------|------------|--------------|------------|---------------|----------------------|--------------------|
| HILLTOP #3 | AMC59547 | DORN WINNIFRED O | 14 | 0030N | 0130W | 018 | NE | 07/15/1950 | 09/02/1981 |
| | | WOODWARD LUCILLE O | 14 | 0030N | 0130W | 018 | NE | 07/15/1950 | 09/02/1981 |

DISCLOSURE ALL INFORMATION RECEIVED IN THIS OFFICE MAY NOT YET BE LISTED ON THIS REPORT. NAMES AND ADDRESSES ARE ENTERED AS THEY APPEAR ON THE LOCATION NOTICE OR ARE ABBREVIATED TO FIT LIMITED SPACE; THEREFORE, THEY MAY NOT APPEAR IN THE EXPECTED SEQUENCE. A BLANK LATEST ASSESSMENT YEAR IN THIS REPORT DOES NOT CONSTITUTE AN ABANDONED CLAIM.

UNITED STATES DEPARTMENT OF INTERIOR
BUREAU OF LAND MANAGEMENT

CLAIM NAME/NUMBER INDEX
Case Disp Txt = ACTIVE, CLOSED

County: MARICOPA

| <u>Claim Name/Number</u> | <u>Serial Number</u> | <u>Claimant(s)</u> | <u>Mer</u> | <u>Twn</u> | <u>Range</u> | <u>Sec</u> | <u>Subdiv</u> | <u>Location Date</u> | <u>Case Closed</u> |
|--------------------------|----------------------|----------------------|------------|------------|--------------|------------|---------------|----------------------|--------------------|
| HILLTOP #3 | AMC83582 | MURCO WALL PRODS INC | 14 | 0010S | 0030W | 028 | NE NW SW SE | 02/04/1970 | 08/31-3 |

County: MOHAVE

| <u>Claim Name/Number</u> | <u>Serial Number</u> | <u>Claimant(s)</u> | <u>Mer</u> | <u>Twn</u> | <u>Range</u> | <u>Sec</u> | <u>Subdiv</u> | <u>Location Date</u> | <u>Case Closed</u> |
|--------------------------|----------------------|--------------------|------------|------------|--------------|------------|---------------|----------------------|--------------------|
| HILLTOP #3 | AMC122467 | PEARSON ROBERT | 14 | 0260N | 0210W | 035 | NW | 11/06/1980 | 05/28/1991 |
| | | WHITE RUTH | 14 | 0260N | 0210W | 035 | NW | 11/06/1980 | 05/28/1991 |

DISCLOSURE ALL INFORMATION RECEIVED IN THIS OFFICE MAY NOT YET BE LISTED ON THIS REPORT. NAMES AND ADDRESSES ARE ENTERED AS THEY APPEAR ON THE LOCATION NOTICE OR ARE ABBREVIATED TO FIT LIMITED SPACE; THEREFORE, THEY MAY NOT APPEAR IN THE EXPECTED SEQUENCE. A BLANK LATEST ASSESSMENT YEAR IN THIS REPORT DOES NOT CONSTITUTE AN ABANDONED CLAIM.

UNITED STATES DEPARTMENT OF INTERIOR
BUREAU OF LAND MANAGEMENT

CLAIM NAME/NUMBER INDEX
Case Disp Txt = ACTIVE, CLOSED

County: YAVAPAI

| <u>Claim Name/Number</u> | <u>Serial Number</u> | <u>Claimant(s)</u> | <u>Mer</u> | <u>Twn</u> | <u>Range</u> | <u>Sec</u> | <u>Subdiv</u> | <u>Location Date</u> | <u>Case Closed</u> |
|--------------------------|----------------------|--------------------|------------|------------|--------------|------------|---------------|----------------------|--------------------|
| HILLTOP #3 | AMC203703 | BRESLIN PATRICK | 14 | 0100N | 0040W | 031 | NW | 05/30/1983 | 08/31/1993 |

DISCLOSURE ALL INFORMATION RECEIVED IN THIS OFFICE MAY NOT YET BE LISTED ON THIS REPORT. NAMES AND ADDRESSES ARE ENTERED AS THEY APPEAR ON THE LOCATION NOTICE OR ARE ABBREVIATED TO FIT LIMITED SPACE; THEREFORE, THEY MAY NOT APPEAR IN THE EXPECTED SEQUENCE. A BLANK LATEST ASSESSMENT YEAR IN THIS REPORT DOES NOT CONSTITUTE AN ABANDONED CLAIM.

UNITED STATES DEPARTMENT OF INTERIOR
BUREAU OF LAND MANAGEMENT

CLAIM NAME/NUMBER INDEX

Case Disp Txt = ACTIVE, CLOSED

County: YUMA

| <u>Claim Name/Number</u> | <u>Serial Number</u> | <u>Claimant(s)</u> | <u>Mer</u> | <u>Twn</u> | <u>Range</u> | <u>Sec</u> | <u>Subdiv</u> | <u>Location Date</u> | <u>Case Closed</u> |
|--------------------------|----------------------|--------------------|------------|------------|--------------|------------|---------------|----------------------|--------------------|
| HILLTOP #3 | AMC78161 | HOVATTER BARBARA | 14 | 0010S | 0140W | 007 | NW SW | 12/09/1952 | 08/31/1993 |
| | | | 14 | 0010S | 0150W | 012 | NE SE | 12/09/1952 | 08/31/1993 |
| | | MOORE SANDRA | 14 | 0010S | 0140W | 007 | NW SW | 12/09/1952 | 08/31/1993 |
| | | | 14 | 0010S | 0150W | 012 | NE SE | 12/09/1952 | 08/31/1993 |
| | | SPEER JEAN | 14 | 0010S | 0140W | 007 | NW SW | 12/09/1952 | 08/31/1993 |
| | | 14 | 0010S | 0150W | 012 | NE SE | 12/09/1952 | 08/31/1993 | |
| | AMC83311 | HOVATTER ALFRED | 14 | 0010S | 0150W | 012 | SW | 04/01/1952 | 08/31/1993 |
| | | HOVATTER SANDRA | 14 | 0010S | 0150W | 012 | SW | 04/01/1952 | 08/31/1993 |
| | | LITCH ROBERT | 14 | 0010S | 0150W | 012 | SW | 04/01/1952 | 08/31/1993 |
| | | SPEER MARTHA | 14 | 0010S | 0150W | 012 | SW | 04/01/1952 | 08/31/1993 |
| | | 14 | 0010S | 0150W | 012 | SW | 04/01/1952 | 08/31/1993 | |

DISCLOSURE ALL INFORMATION RECEIVED IN THIS OFFICE MAY NOT YET BE LISTED ON THIS REPORT. NAMES AND ADDRESSES ARE ENTERED AS THEY APPEAR ON THE LOCATION NOTICE OR ARE ABBREVIATED TO FIT LIMITED SPACE; THEREFORE, THEY MAY NOT APPEAR IN THE EXPECTED SEQUENCE. A BLANK LATEST ASSESSMENT YEAR IN THIS REPORT DOES NOT CONSTITUTE AN ABANDONED CLAIM.

AME 395025
395909
393025
392414
393851
329243
396953
397165



ALLRED LAW OFFICE, P.C.

151B SOUTH HASKELL AVENUE

WILLCOX, ARIZONA 85643

(520) 384-4228

FAX 520-384-4230

August 5, 2009

BLM – Mining Claims
Arizona State Office
One North Central Ave, Ste 800
Phoenix, AZ 85004-4427

Re: COMPANY HILLTOP MINE, LLC

Please find enclosed for filing: Maintenance Fee Payments (71 claims)

Owner/Locator of this mining claim is: JAMIE CAMPANY
Company's Hilltop Mine, LLC
2290 10th Avenue N. #200
Lake Worth, FL 33461

The fee of \$8,875.00 is included for 71 Maintenance Fee Payments @ \$125.00 each.

If you have any questions, please contact the office.

Thank you,

Justin C. Allred

JCA/pjn
Enc.

PHOENIX, ARIZONA
2009 AUG 10 A 8:22
RECEIVED
BLM AZ STATE OFFICE

ALLRED LAW OFFICE, P.C.

151B SOUTH HASKELL AVENUE

WILLCOX, ARIZONA 85643

(520) 384-4228

FAX 520-384-4230

August 5, 2009

BLM – Mining Claims
Arizona State Office
One North Central Ave, Ste 800
Phoenix, AZ 85004-4427

Re: CAMPANY HILLTOP MINE, LLC

Please find enclosed for filing: Maintenance Fee Payments (71 claims)

Owner/Locator of this mining claim is: JAMIE CAMPANY
Company's Hilltop Mine, LLC
2290 10th Avenue N. #200
Lake Worth, FL 33461

The fee of \$8,875.00 is included for 71 Maintenance Fee Payments @ \$125.00 each.

If you have any questions, please contact the office.

Thank you,



Justin C. Allred

JCA/pjn
Enc.

PHOENIX, ARIZONA

2009 AUG 10 A 8: 22

RECEIVED
BLM AZ STATE OFFICE

MAINTENANCE FEE PAYMENT

Claimant: Jamie Company
 Campanys Hilltop Mine, LLC
 2290 10th Ave. N FL 2
 Lake Worth, FL 33461

Agent :Allred Law Office
 151-B S. Haskell Avenue
 Willcox, AZ 85643
 (520)384-4228

| | | | | | | | | |
|----|------------|--------------|------------|----|--------|--------|---|-------|
| 47 | AMC 395071 | GBX #47 LODE | 2008-26607 | 14 | 0170 S | 0300 E | 5 | NE SE |
| 48 | AMC 395072 | GBX #48 LODE | 2008-26608 | 14 | 0170 S | 0300 E | 5 | NE SE |
| 49 | AMC 395073 | GBX #49 LODE | 2008-26609 | 14 | 0170 S | 0300 E | 5 | SW |
| 50 | AMC 395074 | GBX #50 LODE | 2008-26610 | 14 | 0170 S | 0300 E | 5 | SW SE |
| 51 | AMC 395075 | GBX #51 LODE | 2008-26611 | 14 | 0170 S | 0300 E | 5 | SE |
| 52 | AMC 395076 | GBX #52 LODE | 2008-26612 | 14 | 0170 S | 0300 E | 5 | SE |
| 53 | AMC 395077 | GBX #53 LODE | 2008-26613 | 14 | 0170 S | 0300 E | 5 | SE |
| 54 | AMC 395078 | GBX #54 LODE | 2008-26614 | 14 | 0170 S | 0300 E | 5 | SE |
| 55 | AMC 395079 | GBX #55 LODE | 2008-26615 | 14 | 0170 S | 0300 E | 4 | SW |
| 56 | AMC 395080 | GBX #56 LODE | 2008-26616 | 14 | 0170 S | 0300 E | 4 | SW |
| 57 | AMC 395081 | GBX #57 LODE | 2008-26617 | 14 | 0170 S | 0300 E | 4 | SW |
| 58 | AMC 395082 | GBX #58 LODE | 2008-26618 | 14 | 0170 S | 0300 E | 4 | SW |
| 59 | AMC 395083 | GBX #59 LODE | 2008-26619 | 14 | 0170 S | 0300 E | 4 | SW SE |
| 60 | AMC 395084 | GBX #60 LODE | 2008-26620 | 14 | 0170 S | 0300 E | 4 | SE |
| 61 | AMC 395085 | GBX #61 LODE | 2008-26559 | 14 | 0170 S | 0300 E | 4 | SE |
| 62 | AMC 395086 | GBX #62 LODE | 2008-26560 | 14 | 0170 S | 0300 E | 4 | SE |

COCHISE COUNTY
 RECORDER,
 LOCATION NOTICE,
 1-22-2009 AT FEE
 NUMBER:

| AMC NUMBER | CLAIM NAME/TYPE | AT FEE NUMBER: | MER | TWP | RANGE | SEC | SUBDIVISION |
|------------|-----------------|-----------------------|------------|-----|--------|--------|-------------|
| 63 | AMC 395910 | Silver Lode Extension | 2009-01436 | 14 | 0160 S | 0300 E | 028 SE |
| | | | | 14 | 0160 S | 0300 E | 033 SE |
| 64 | AMC 395909 | Arizona Extension | 2009-01435 | 14 | 0160 S | 0300 E | 33 NE |
| 65 | AMC 395911 | Silver Millsite | 2009-01437 | 14 | 0160 S | 0300 E | 33 NE |

COCHISE COUNTY
 RECORDER,
 LOCATION
 NOTICE, _____
 AT FEE NUMBER:

| AMC NUMBER | CLAIM NAME/TYPE | AT FEE NUMBER: | MER | TWP | RANGE | SEC | SUBDIVISION |
|------------|-----------------|------------------|-------------------------|-----|--------|--------|-------------|
| 66 | AMC 332414 | Rehm | | 14 | 0160 S | 0300 E | 33 NE |
| 67 | AMC 353851 | Gray | | 14 | 0160 S | 0300 E | 33 SW SE |
| 68 | AMC 329243 | Hilltop #3 | | 14 | 0160 S | 0300 E | 33 SW |
| 69 | AMC 396953 | Silver Prince | 2009-15889 | 14 | 0170 S | 0300 E | 005 SW SE |
| | | | | 14 | 0170 S | 0300 E | 008 NE NW |
| 70 | AMC 333025 | Merritt Millsite | | 14 | 0160 S | 0300 E | 33 NE |
| 71 | AMC 397165 | Hilltop #7 | 2009-17346 (7/15/09) | 14 | 0160 S | 0300 E | 33 NW SW |

RECEIVED
 BLM AZ STATE OFFICE
 2009 AUG 10 A 8:22
 PUEBLO, ARIZONA

ENTERED
 AUG 27 2009
 DJJ

ENTERED
 AUG 27 2009
 DJJ

71 CLAIMS * \$125.00 = \$8,875.00

MAINTENANCE FEE PAYMENT

Claimant: Jamie Company
 Campanys Hilltop Mine, LLC
 2290 10th Ave. N FL 2
 Lake Worth, FL 33461

Agent :Allred Law Office
 151-B S. Haskell Avenue
 Willcox, AZ 85643
 (520)384-4228

COCHISE COUNTY
 RECORDER,
 LOCATION NOTICE,
 10-03-2008 AT FEE
 NUMBER:

| AMC NUMBER | CLAIM NAME/TYPE | NUMBER: | MER | TWP | RANGE | SEC | SUBDIVISION |
|------------|-----------------|--------------|------------|-----|--------|--------|----------------|
| 1 | AMC 395025 | GBX #1 LODE | 2008-26561 | 14 | 0160 S | 0300 E | 32 NE SE |
| 2 | AMC 395026 | GBX #2 LODE | 2008-26562 | 14 | 0160 S | 0300 E | 32 NE SE |
| 3 | AMC 395027 | GBX #3 LODE | 2008-26563 | 14 | 0160 S | 0300 E | 32 NE SE |
| 4 | AMC 395028 | GBX #4 LODE | 2008-26564 | 14 | 0160 S | 0300 E | 32 NE SE |
| 5 | AMC 395029 | GBX #5 LODE | 2008-26565 | 14 | 0160 S | 0300 E | 33 NW SW |
| 6 | AMC 395030 | GBX #6 LODE | 2008-26566 | 14 | 0160 S | 0300 E | 33 NW SW |
| 7 | AMC 395031 | GBX #7 LODE | 2008-26567 | 14 | 0160 S | 0300 E | 33 NW SW |
| 8 | AMC 395032 | GBX #8 LODE | 2008-26568 | 14 | 0160 S | 0300 E | 33 NW SW |
| 9 | AMC 395033 | GBX #9 LODE | 2008-26569 | 14 | 0160 S | 0300 E | 33 NE NW SW SE |
| 10 | AMC 395034 | GBX #10 LODE | 2008-26570 | 14 | 0160 S | 0300 E | 33 NE SE |
| 11 | AMC 395035 | GBX #11 LODE | 2008-26571 | 14 | 0160 S | 0300 E | 33 NE SE |
| 12 | AMC 395036 | GBX #12 LODE | 2008-26572 | 14 | 0160 S | 0300 E | 33 NE SE |
| 13 | AMC 395037 | GBX #13 LODE | 2008-26573 | 14 | 0160 S | 0300 E | 33 SE |
| 14 | AMC 395038 | GBX #14 LODE | 2008-26574 | 14 | 0160 S | 0300 E | 33 SE |
| 15 | AMC 395039 | GBX #15 LODE | 2008-26575 | 14 | 0160 S | 0300 E | 33 SE |
| 16 | AMC 395040 | GBX #16 LODE | 2008-26576 | 14 | 0160 S | 0300 E | 33 SW SE |
| 17 | AMC 395041 | GBX #17 LODE | 2008-26577 | 14 | 0160 S | 0300 E | 33 SW |
| 18 | AMC 395042 | GBX #18 LODE | 2008-26578 | 14 | 0160 S | 0300 E | 33 SW |
| 19 | AMC 395043 | GBX #19 LODE | 2008-26579 | 14 | 0160 S | 0300 E | 33 SW |
| 20 | AMC 395044 | GBX #20 LODE | 2008-26580 | 14 | 0160 S | 0300 E | 33 SW |
| 21 | AMC 395045 | GBX #21 LODE | 2008-26581 | 14 | 0160 S | 0300 E | 32 SE |
| 22 | AMC 395046 | GBX #22 LODE | 2008-26582 | 14 | 0160 S | 0300 E | 32 SE |
| 23 | AMC 395047 | GBX #23 LODE | 2008-26583 | 14 | 0160 S | 0300 E | 32 SE |
| 24 | AMC 395048 | GBX #24 LODE | 2008-26584 | 14 | 0160 S | 0300 E | 32 SE |
| 25 | AMC 395049 | GBX #25 LODE | 2008-26585 | 14 | 0170 S | 0300 E | 5 NE |
| 26 | AMC 395050 | GBX #26 LODE | 2008-26586 | 14 | 0170 S | 0300 E | 5 NE |
| 27 | AMC 395051 | GBX #27 LODE | 2008-26587 | 14 | 0170 S | 0300 E | 5 NE |
| 28 | AMC 395052 | GBX #28 LODE | 2008-26588 | 14 | 0170 S | 0300 E | 5 NE |
| 29 | AMC 395053 | GBX #29 LODE | 2008-26589 | 14 | 0170 S | 0300 E | 4 NW |
| 30 | AMC 395054 | GBX #30 LODE | 2008-26590 | 14 | 0170 S | 0300 E | 4 NW |
| 31 | AMC 395055 | GBX #31 LODE | 2008-26591 | 14 | 0170 S | 0300 E | 4 NW |
| 32 | AMC 395056 | GBX #32 LODE | 2008-26592 | 14 | 0170 S | 0300 E | 4 NW |
| 33 | AMC 395057 | GBX #33 LODE | 2008-26593 | 14 | 0170 S | 0300 E | 4 NE NW |
| 34 | AMC 395058 | GBX #34 LODE | 2008-26594 | 14 | 0170 S | 0300 E | 4 NE |
| 35 | AMC 395059 | GBX #35 LODE | 2008-26595 | 14 | 0170 S | 0300 E | 4 NE |
| 36 | AMC 395060 | GBX #36 LODE | 2008-26596 | 14 | 0170 S | 0300 E | 4 NE |
| 37 | AMC 395061 | GBX #37 LODE | 2008-26597 | 14 | 0170 S | 0300 E | 4 NE SE |
| 38 | AMC 395062 | GBX #38 LODE | 2008-26598 | 14 | 0170 S | 0300 E | 4 NE SE |
| 39 | AMC 395063 | GBX #39 LODE | 2008-26599 | 14 | 0170 S | 0300 E | 4 NE SE |
| 40 | AMC 395064 | GBX #40 LODE | 2008-26600 | 14 | 0170 S | 0300 E | 4 NE NW SW SE |
| 41 | AMC 395065 | GBX #41 LODE | 2008-26601 | 14 | 0170 S | 0300 E | 4 NW SW |
| 42 | AMC 395066 | GBX #42 LODE | 2008-26602 | 14 | 0170 S | 0300 E | 4 NW SW |
| 43 | AMC 395067 | GBX #43 LODE | 2008-26603 | 14 | 0170 S | 0300 E | 4 NW SW |
| 44 | AMC 395068 | GBX #44 LODE | 2008-26604 | 14 | 0170 S | 0300 E | 4 NW SW |
| 45 | AMC 395069 | GBX #45 LODE | 2008-26605 | 14 | 0170 S | 0300 E | 5 NE SE |
| 46 | AMC 395070 | GBX #46 LODE | 2008-26606 | 14 | 0170 S | 0300 E | 5 NE SE |

RECEIVED
 RLM AZ STATE OFFICE
 2009 AUG 10 A 8 22

United States Department of the Interior
Bureau of Land Management
 BUSINESS & SUPPORT SVCS DIV
 ONE N CENTRAL AVE SUITE 800
 PHOENIX, AZ 85004 -4427
 Phone: (602) 417-9200

Receipt

No:

1974175

| | |
|--|---|
| Transaction #: 2038106 | |
| Date of Transaction: 08/10/2009 | |
| CUSTOMER: | JAMIE COMPANY 2290 10TH AVE N STE 200 LAKE WORTH,FL 33461-6609 US |

| LINE # | QTY | DESCRIPTION | REMARKS | UNIT PRICE | TOTAL |
|---------------|------|--|---------------|------------|-------------------|
| 1 | 1.00 | LOCATABLE MINERALS / MINING CLAIMS-NOT NEW-UNADJUD,ONE AUTH NO. ONLY / MINING CLAIM MONEY RECEIVED CASES: AMC395025/\$8875.00 | MAINT 2010 | - n/a - | 8875.00 |
| TOTAL: | | | | | \$8,875.00 |

| PAYMENT INFORMATION | | | | | |
|---------------------|-----------|---|-------------|------------|--|
| 1 | AMOUNT: | 8875.00 | POSTMARKED: | 08/05/2009 | |
| | TYPE: | CHECK | RECEIVED: | 08/10/2009 | |
| | CHECK NO: | 9809 | | | |
| | NAME: | ABF TRUST BY CALVIN W ALLRED ATTORNEY 2290 10TH AVE N STE 200 LAKE WORTH FL 33461-6609 US | | | |

| REMARKS |
|--|
| FEES INCREASED TO \$140, SHORT PAID BY \$1065. |

This receipt was generated by the automated BLM Collections and Billing System and is a paper representation of a portion of the official electronic record contained therein.

Amc 329243

395025

332414

333025

353857

395909

396953

397165

UNITED STATES
DEPARTMENT OF THE INTERIOR
BUREAU OF LAND MANAGEMENT

CREDIT CARD PAYMENT
For Mining Claim Maintenance Fee

THIS IS A CHANGE OF ADDRESS

TELEPHONE SUBMISSION - ACCURACY OF THE BELOW INFORMATION IS THE RESPONSIBILITY OF THE CLAIMANT/OWNER

NAME Jamie Company
ADDRESS 2290 10th Ave N., Suite 200
CITY _____ STATE FL. ZIP 33461
PHONE # 561 - 309-3973

SEND RECEIPT TO Above address
 Other (Include Name and Mailing Address):

AMC NUMBER 329243 CLAIM/SITE NAME Hilltop #3
395025-395086 GBX #1-#62
332414, 333025,
353851, 395909-395911, 396953, 397165

71 # of Claim/Site
~~x/5.140.00~~ Each
\$1065.00 Total Charged AH (INITIALS)

RECEIPT # 2039952

DATE STAMP

RECEIVED
BLM AZ STATE OFFICE
2009 NOV 20 A 10:35

ENTERED INTO COMPUTER
NOV 24 2009 PB

***** FOR OFFICIAL USE ONLY *****

DATE _____ INITIALS _____ VERIFIED _____

United States Department of the Interior
Bureau of Land Management
 BUSINESS & SUPPORT SVCS DIV
 ONE N CENTRAL AVE SUITE 800
 PHOENIX, AZ 85004 -4427
 Phone: (602) 417-9200

Receipt

No: 2039952

| | |
|---|--|
| Transaction #: 2105408 | ENTERED INTO COMPUTER NOV 24 2009 PB |
| Date of Transaction: 11/23/2009 | |
| CUSTOMER: JAMIE COMPANY 2290 10TH AVE N STE 200 LAKE WORTH, FL 33461-6609 US | |

| LINE # | QTY | DESCRIPTION | REMARKS | UNIT PRICE | TOTAL |
|---------------|------|--|---------------------------------|------------|-------------------|
| 1 | 1.00 | LOCATABLE MINERALS / MINING CLAIMS- NOT NEW-UNADJUD, ONE AUTH NO. ONLY / MINING CLAIM MONEY RECEIVED CASES: AMC329243/\$1065.00 | ADDITIONAL MAINTENANCE FEE (71) | - n/a - | 1065.00 |
| TOTAL: | | | | | \$1,065.00 |

| PAYMENT INFORMATION | | | | |
|---|---------------|---|-------------|------------|
| NOTE: Items will appear on credit card statement as "Bureau of Land Mgmt CO". | | | | |
| 1 | AMOUNT: | 1065.00 | POSTMARKED: | N/A |
| | TYPE: | CREDIT CARD | RECEIVED: | 11/23/2009 |
| | NAME: | JAMIE COMPANY 2290 10TH AVE N STE 200 LAKE WORTH FL 33461-6609 US | | |
| | CARD NO: | XXXXXXXXXXXX2037 | AUTH CODE: | 104266 |
| | NAME ON CARD: | JAMIE COMPANY | | |
| | EXPIRES: | 02/2014 | | |
| | SIGNATURE: | | | |

| REMARKS |
|---------------------------------|
| ADDITIONAL MAINTENANCE FEE (71) |

This receipt was generated by the automated BLM Collections and Billing System and is a paper representation of a portion of the official electronic record contained therein.

LR2000 Production

Message:

71 ROWS RETRIEVED

- Case Recordation
- View
- Mining Claims
- View/Update
- Mass Owner
- Mass Action
- Mass Remarks
- Status
- View
- LLD / Land
- View LLD
- Customer Name
- New
- View/Update
- Transaction Rpts
- Mass Upd Report
- MC CBS Export
- CBS Import Rpt
- Data Scan
- Case Scan
- Administration
- My Permissions
- Decode Tables

CBS Export Results Report

Include Resolved Records

Record Status

Search Criteria

Error Records (E/M/I)

Enter export Date (mm/dd/yyyy) ALL

Responsible Area (Errors Only)

Accepted Records (A/W)

Serial Number match (optional)

User (U,X)

"On Hold" Records (H)

Receipt Nr (optional) 2039952

Programmer (P,X)

All Records (for s/n or receipt nr)

Export Nr (exclusive)

All (U,P,X)

Exported, No Results From CBS

LR2000 User (defaults to login) ALL

New (not yet exported)

Query

Reset

User Guide

| | Resend? | Export Nr | A/D | Serial Nr | Multi | Code | \$ Amount | Remarks | Receipt Nr | LR2000 User | #Msg | Resolved? | OK | Stat1 | Area | CBS Msg 1 | Stat2 | Area | Msg 2 | CBS 392 ID | 392 \$ Amt | Action | Update Date | Resend |
|----|--------------------------|-----------|-----|-----------|-------|------|-----------|---------|------------|-------------|------|--------------------------|----|-------|------|-----------|-------|------|-------|------------|------------|------------------|-------------|--------|
| 1 | <input type="checkbox"/> | 2584123 | A | AMC329243 | | 399 | 15.00 | 2010 | 2039952 | PAULINEB | | <input type="checkbox"/> | | | | | | | | 1412262 | 1065.00 | 11/24/2009 11:26 | | |
| 2 | <input type="checkbox"/> | 2584124 | A | AMC395025 | | 399 | 15.00 | 2010 | 2039952 | PAULINEB | | <input type="checkbox"/> | | | | | | | | 1412262 | 1065.00 | 11/24/2009 11:26 | | |
| 3 | <input type="checkbox"/> | 2584125 | A | AMC395026 | | 399 | 15.00 | 2010 | 2039952 | PAULINEB | | <input type="checkbox"/> | | | | | | | | 1412262 | 1065.00 | 11/24/2009 11:26 | | |
| 4 | <input type="checkbox"/> | 2584126 | A | AMC395027 | | 399 | 15.00 | 2010 | 2039952 | PAULINEB | | <input type="checkbox"/> | | | | | | | | 1412262 | 1065.00 | 11/24/2009 11:26 | | |
| 5 | <input type="checkbox"/> | 2584127 | A | AMC395028 | | 399 | 15.00 | 2010 | 2039952 | PAULINEB | | <input type="checkbox"/> | | | | | | | | 1412262 | 1065.00 | 11/24/2009 11:26 | | |
| 6 | <input type="checkbox"/> | 2584128 | A | AMC395029 | | 399 | 15.00 | 2010 | 2039952 | PAULINEB | | <input type="checkbox"/> | | | | | | | | 1412262 | 1065.00 | 11/24/2009 11:26 | | |
| 7 | <input type="checkbox"/> | 2584129 | A | AMC395030 | | 399 | 15.00 | 2010 | 2039952 | PAULINEB | | <input type="checkbox"/> | | | | | | | | 1412262 | 1065.00 | 11/24/2009 11:26 | | |
| 8 | <input type="checkbox"/> | 2584130 | A | AMC395031 | | 399 | 15.00 | 2010 | 2039952 | PAULINEB | | <input type="checkbox"/> | | | | | | | | 1412262 | 1065.00 | 11/24/2009 11:26 | | |
| 9 | <input type="checkbox"/> | 2584131 | A | AMC395032 | | 399 | 15.00 | 2010 | 2039952 | PAULINEB | | <input type="checkbox"/> | | | | | | | | 1412262 | 1065.00 | 11/24/2009 11:26 | | |
| 10 | <input type="checkbox"/> | 2584132 | A | AMC395033 | | 399 | 15.00 | 2010 | 2039952 | PAULINEB | | <input type="checkbox"/> | | | | | | | | 1412262 | 1065.00 | 11/24/2009 11:26 | | |
| 11 | <input type="checkbox"/> | 2584133 | A | AMC395034 | | 399 | 15.00 | 2010 | 2039952 | PAULINEB | | <input type="checkbox"/> | | | | | | | | 1412262 | 1065.00 | 11/24/2009 11:26 | | |
| 12 | <input type="checkbox"/> | 2584134 | A | AMC395035 | | 399 | 15.00 | 2010 | 2039952 | PAULINEB | | <input type="checkbox"/> | | | | | | | | 1412262 | 1065.00 | 11/24/2009 11:26 | | |
| 13 | <input type="checkbox"/> | 2584135 | A | AMC395036 | | 399 | 15.00 | 2010 | 2039952 | PAULINEB | | <input type="checkbox"/> | | | | | | | | 1412262 | 1065.00 | 11/24/2009 11:26 | | |
| 14 | <input type="checkbox"/> | 2584136 | A | AMC395037 | | 399 | 15.00 | 2010 | 2039952 | PAULINEB | | <input type="checkbox"/> | | | | | | | | 1412262 | 1065.00 | 11/24/2009 11:26 | | |
| 15 | <input type="checkbox"/> | 2584137 | A | AMC395038 | | 399 | 15.00 | 2010 | 2039952 | PAULINEB | | <input type="checkbox"/> | | | | | | | | 1412262 | 1065.00 | 11/24/2009 11:26 | | |
| 16 | <input type="checkbox"/> | 2584138 | A | AMC395039 | | 399 | 15.00 | 2010 | 2039952 | PAULINEB | | <input type="checkbox"/> | | | | | | | | 1412262 | 1065.00 | 11/24/2009 11:26 | | |
| 17 | <input type="checkbox"/> | 2584139 | A | AMC395040 | | 399 | 15.00 | 2010 | 2039952 | PAULINEB | | <input type="checkbox"/> | | | | | | | | 1412262 | 1065.00 | 11/24/2009 11:26 | | |
| 18 | <input type="checkbox"/> | 2584140 | A | AMC395041 | | 399 | 15.00 | 2010 | 2039952 | PAULINEB | | <input type="checkbox"/> | | | | | | | | 1412262 | 1065.00 | 11/24/2009 11:26 | | |
| 19 | <input type="checkbox"/> | 2584141 | A | AMC395042 | | 399 | 15.00 | 2010 | 2039952 | PAULINEB | | <input type="checkbox"/> | | | | | | | | 1412262 | 1065.00 | 11/24/2009 11:26 | | |
| 20 | <input type="checkbox"/> | 2584142 | A | AMC395043 | | 399 | 15.00 | 2010 | 2039952 | PAULINEB | | <input type="checkbox"/> | | | | | | | | 1412262 | 1065.00 | 11/24/2009 11:26 | | |

LR2000 Reports

CMR Reports

Switch Screen

Function Keys

| | |
|-----------|---------|
| Alt < | Back |
| Alt > | Forward |
| Alt-F2 | Switch |
| Alt-F4 | Close |
| Backspace | Back |

NOTICE!!

These documents have been scanned!

Do not place un-scanned documents beneath this notice!

Do not remove this notice from this file!

GPO Jacket No. 560-102
Print Order 61540
Rise Business Services, LLC
Job=AZ15 5/22/2019



Box Number= AZ15078



Claim Begin-End: AMC395025-AMC395086

5 Miscellaneous



AZ15078-7


AMC394880-AMC395597

UNITED STATES
DEPARTMENT OF INTERIOR
Bureau of Land Management
Arizona State Office
One North Central Avenue, Suite 800
Phoenix, Arizona 85004-4427

OFFICIAL BUSINESS
PENALTY FOR PRIVATE USE \$300

AN

CERTIFIED MAIL™



7010 0780 0001 4667 2487

UNITED STATES POSTAGE
U.S. OFFICIAL MAIL
PENALTY FOR PRIVATE USE \$300
PITNEY BOWES
02 1M
0004208279 NOV 24 2010
\$ 05.71⁰
MAILED FROM ZIP CODE 85004

PHOENIX, ARIZONA
200 OCT -6 P 3 02

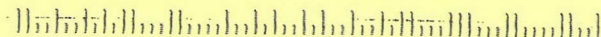
Handwritten signature

JAMIE CO GOBAL BULLION EXCH
2328 10TH AVE N #302
LAKE WORTH, FL 33461
AZ931 TS AMC395025

NIXIE 334 DE 1 00 11/30/10

RETURN TO SENDER
NOT DELIVERABLE AS ADDRESSED
UNABLE TO FORWARD

BC: 95004442700 *0614-06211-24-46



| | | | | | |
|--|--|---|--|------------------|--|
| PS Form 3811, February 2004 | | Domestic Return Receipt | | 102595-02-M-1540 | |
| 2. Article Number (Transfer from service label) | | 7010 0780 0001 4667 2487 | | | |
| 1. Article Addressed to: | | JAMIE CO GOBAL BULLION EXCH 2328 10TH AVE N #302 LAKE WORTH, FL 33461 AZ931 TS AMC395025 | | | |
| ■ Complete items 1, 2, and 3. Also complete item 4 if Restricted Delivery is desired. ■ Print your name and address on the reverse so that we can return the card to you. ■ Attach this card to the back of the mailpiece, or on the front if space permits. | | D. Is delivery address different from item 1? <input type="checkbox"/> Yes <input type="checkbox"/> No If YES, enter delivery address below: | | | |
| A. Signature <input checked="" type="checkbox"/> Agent <input type="checkbox"/> Addressee | | B. Received by (Printed Name) _____ C. Date of Delivery _____ | | | |
| 3. Service Type <input type="checkbox"/> Certified Mail <input type="checkbox"/> Express Mail <input type="checkbox"/> Registered <input type="checkbox"/> Return Receipt for Merchandise <input type="checkbox"/> Insured Mail <input type="checkbox"/> C.O.D. | | 4. Restricted Delivery? (Extra Fee) <input type="checkbox"/> Yes <input type="checkbox"/> No | | | |
| SENDER: COMPLETE THIS SECTION | | | | | |
| COMPLETE THIS SECTION ON DELIVERY | | | | | |

Charles R. Merritt
1833 N. Paint Pony Lane
Cochise, AZ 85606

10-10-2008

Bureau of Land Management
One North Central Avenue
Suite 800
Phoenix, AZ 85004-4427

Sirs,

Please file the enclosed Mining Claims GBX#1 thru GBX #62. I have enclosed a check numbered ~~1018~~ ¹⁰¹⁹ in the amount of \$10,540.00 for the required fee.

If you have questions please call – 520-560-5230

Thank you.


Charles R. Merritt

RECEIVED
B.L.M. AZ STATE OFFICE
2008 OCT 21 A 10:27
PHOENIX, AZ

2008 OCT 21

NOTICE!!

These documents have been scanned!

Do not place un-scanned documents beneath this notice!

Do not remove this notice from this file!

GPO Jacket No. 560-102
Print Order 61540
Rise Business Services, LLC
Job=AZ15 5/22/2019



Box Number= AZ15078



Claim Begin-End: AMC395025-AMC395086

6 Location Notices-Amendments and Supporting Documents



AZ15078-7

AMC394880-AMC395597

MINING CLAIM STATUS REPORT

MTP CHECKED BY _____

DATA ENTRY _____

GEO CHECKED BY _____

LEAD SERIAL NO. AMC 395025 THROUGH AMC 395086

| | | |
|------------------------|---------------------------|--------------------|
| # <u>62</u> LODE | LOCATION FEE @ \$30 = | \$ <u>1860.00</u> |
| # _____ PLACER | PROCESSING FEE @ \$15 = | \$ <u>930.00</u> |
| # _____ ASSOCIATION PL | MAINTENANCE FEE @ \$125 = | \$ <u>7750.00</u> |
| # _____ MILL SITE | OVERAGE | \$ _____ |
| # _____ TUNNEL SITE | SHORTAGE | \$ _____ |
| | OTHER FEES | \$ _____ |
| ENOUGH LOCATORS | TOTAL | \$ <u>10540.00</u> |

YES [] NO [] _____

OVER-THE-COUNTER [] MAIL [] TIMELY FILED: YES [] NO []

LEGAL DESCRIPTION: T 16S R 30E SEC 32, 33
 T 17S R 30E SEC 4, 5
 T _____ R _____ SEC _____
 T _____ R _____ SEC _____

BLM [] FOREST SERVICE [] Coronado SUBJ TO PL 359: YES [] NO []

WILDERNESS AREA: NO [] YES [] _____

SPLIT ESTATE: SX [] PX [] SRHA [] OTHER [] _____ N/A []
 PROPER NOTICE FILED IF LOCATED ON SRHA LANDS-YES [] NO [] N/A []

RECONVEYED MINERALS ON BLM LANDS REQUIRE OPENING ORDERS
 FROM 1944 TO 1993. OPEN TO ENTRY ON: _____ N/A []

COMMENTS/STATUS: VOID [] PARTIALLY VOID [] PVT MINERALS []
 WITHDRAWN LANDS [] OTHER [] _____

~~BLM 10-12 part void on pvt land~~
 GBX 27, 46-48 pt void
 Some Claims not described to 1/4 section

Claimant acknowledges that portions of the following claim(s) site(s) may be void or voidable. _____

Signature of claimant _____

FINAL ADJUDICATION TSS DATE 1/15/2010

Trans-1864351 (AMC 395025-395045) } Receipt
 1864372 (AMC 395046-395066) } 1805930
 1864380 (AMC 395067-395086) }

AMC 395025

LOCATION NOTICE
LODE

NOTICE IS HEREBY GIVEN THAT THE GBX #1 LODE MINING CLAIM HAS BEEN LOCATED BY JAMIE COMPANY WHOSE ADDRESS IS:
GLOBAL BULLION EXCHANGE, 2328 10th AVE. N.#302, LAKE WORTH, FL 33461

THE GENERAL COURSE OF THIS CLAIM IS NORTH - SOUTH AND IT IS SITUATED IN THE CALIFORNIA MINING DISTRICT, COCHISE COUNTY, ARIZONA.


THIS CLAIM IS 1500 FEET IN LENGTH AND 600 FEET IN WIDTH. THE CLAIM RUNS FROM THE LOCATION MONUMENT ON WHICH THIS NOTICE IS POSTED 750 FEET IN AN NORTHERLY DIRECTION TO THE NORTH END LINE AND 750 FEET IN A SOUTHERLY DIRECTION TO THE SOUTH END LINE. THE CLAIM BOUNDARIES ARE MARKED BY FOUR MONUMENTS AT EACH CORNER OF THE CLAIM.

THE LOCATION MONUMENT AT WHICH THIS NOTICE IS POSTED IS SITUATED WITHIN SECTION 32, T16S, R30E, G&SRM, ARIZONA, AND THIS CLAIM ENCOMPASSES PORTIONS OF THE FOLLOWING QUARTER SECTION(S), SECTION(S), TOWNSHIP(S), AND RANGE(S): E2, SEC 32, T16S, R30E, COCHISE COUNTY, ARIZONA.

THE LOCATION OF THIS CLAIM WITH REFERENCE TO SOME NATURAL OBJECT OR PERMANENT MONUMENT IS AS FOLLOWS: THE NE CORNER OF THE CLAIM LIES 3000 FEET NORTH AND 1800 FEET WEST OF THE SOUTH EAST CORNER OF SECTION 32, T16S, R30E, G&SRM, ARIZONA.

DATED AND POSTED ON THE GROUND THIS 15TH DAY OF SEPTEMBER, 2008.

AGENT FOR JAMIE COMPANY:

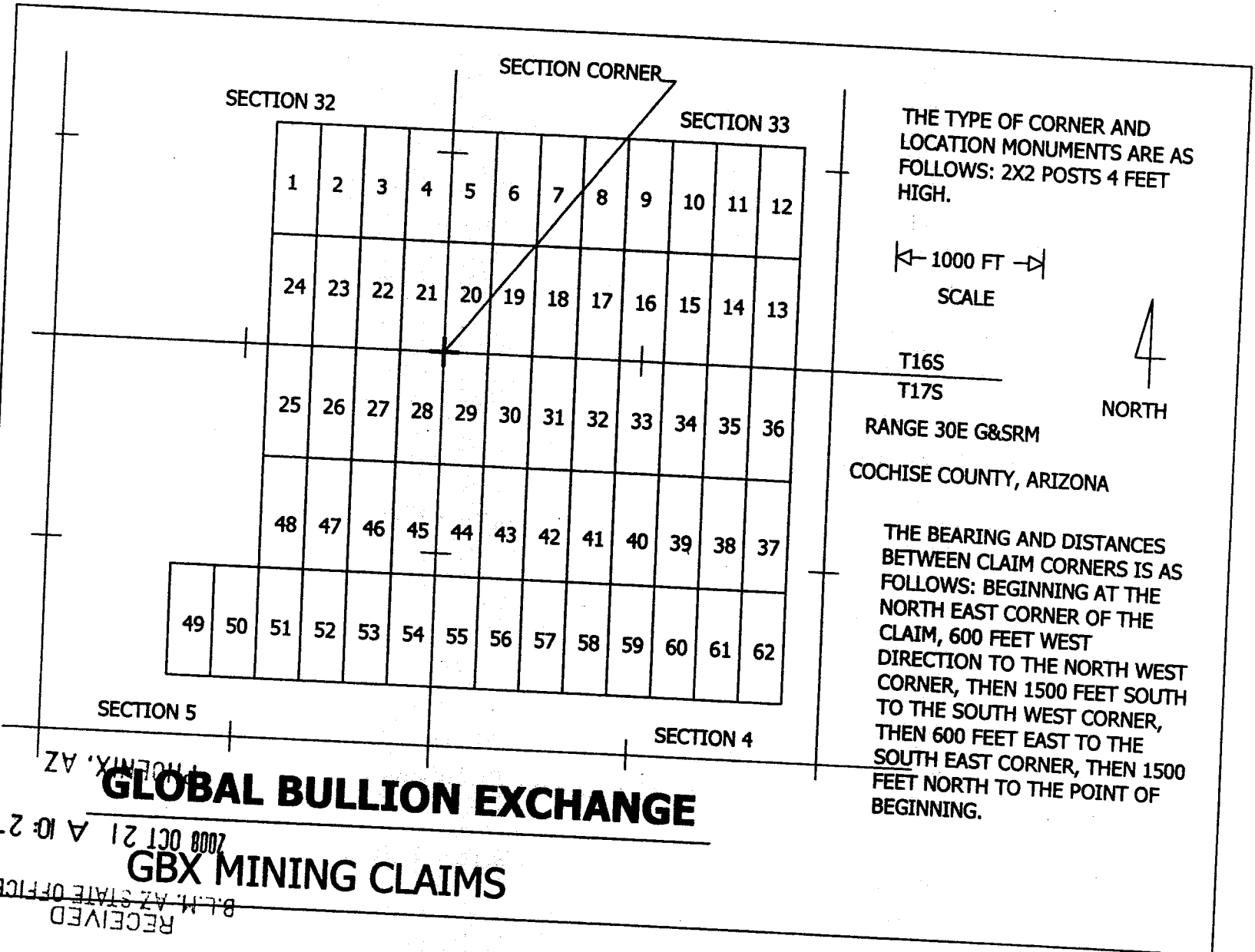

CHARLES R. MERRITT
1833 N. PAINT PONY LANE
COCHISE, AZ 85606

PHOENIX, AZ

2008 OCT 21 A 10:21

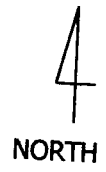
RECEIVED
B.L.M. AZ STATE OFFICE

MS 305025



THE TYPE OF CORNER AND LOCATION MONUMENTS ARE AS FOLLOWS: 2X2 POSTS 4 FEET HIGH.

← 1000 FT →
SCALE



T16S
T17S
RANGE 30E G&SRM
COCHISE COUNTY, ARIZONA

THE BEARING AND DISTANCES BETWEEN CLAIM CORNERS IS AS FOLLOWS: BEGINNING AT THE NORTH EAST CORNER OF THE CLAIM, 600 FEET WEST DIRECTION TO THE NORTH WEST CORNER, THEN 1500 FEET SOUTH TO THE SOUTH WEST CORNER, THEN 600 FEET EAST TO THE SOUTH EAST CORNER, THEN 1500 FEET NORTH TO THE POINT OF BEGINNING.

GLOBAL BULLION EXCHANGE

GBX MINING CLAIMS

RECEIVED
B.L.M. AZ STATE OFFICE
2008 OCT 21 A 10:27
TUCSON, AZ

AND 305025

LOCATION NOTICE
LODE

NOTICE IS HEREBY GIVEN THAT THE GBX #2 LODE MINING CLAIM HAS BEEN LOCATED BY JAMIE COMPANY WHOSE ADDRESS IS:
GLOBAL BULLION EXCHANGE, 2328 10th AVE. N.#302, LAKE WORTH, FL 33461

THE GENERAL COURSE OF THIS CLAIM IS NORTH - SOUTH AND IT IS SITUATED IN THE CALIFORNIA MINING DISTRICT, COCHISE COUNTY, ARIZONA.


THIS CLAIM IS 1500 FEET IN LENGTH AND 600 FEET IN WIDTH. THE CLAIM RUNS FROM THE LOCATION MONUMENT ON WHICH THIS NOTICE IS POSTED 750 FEET IN AN NORTHERLY DIRECTION TO THE NORTH END LINE AND 750 FEET IN A SOUTHERLY DIRECTION TO THE SOUTH END LINE. THE CLAIM BOUNDARIES ARE MARKED BY FOUR MONUMENTS AT EACH CORNER OF THE CLAIM.

THE LOCATION MONUMENT AT WHICH THIS NOTICE IS POSTED IS SITUATED WITHIN SECTION 32, T16S, R30E, G&SRM, ARIZONA, AND THIS CLAIM ENCOMPASSES PORTIONS OF THE FOLLOWING QUARTER SECTION(S), SECTION(S), TOWNSHIP(S), AND RANGE(S): E2, SEC 32, T16S, R30E, COCHISE COUNTY, ARIZONA.

THE LOCATION OF THIS CLAIM WITH REFERENCE TO SOME NATURAL OBJECT OR PERMANENT MONUMENT IS AS FOLLOWS: THE NE CORNER OF THE CLAIM LIES 3000 FEET NORTH AND 1200 FEET WEST OF THE SOUTH EAST CORNER OF SECTION 32, T16S, R30E, G&SRM, ARIZONA.

DATED AND POSTED ON THE GROUND THIS 15TH DAY OF SEPTEMBER, 2008.

AGENT FOR JAMIE COMPANY:



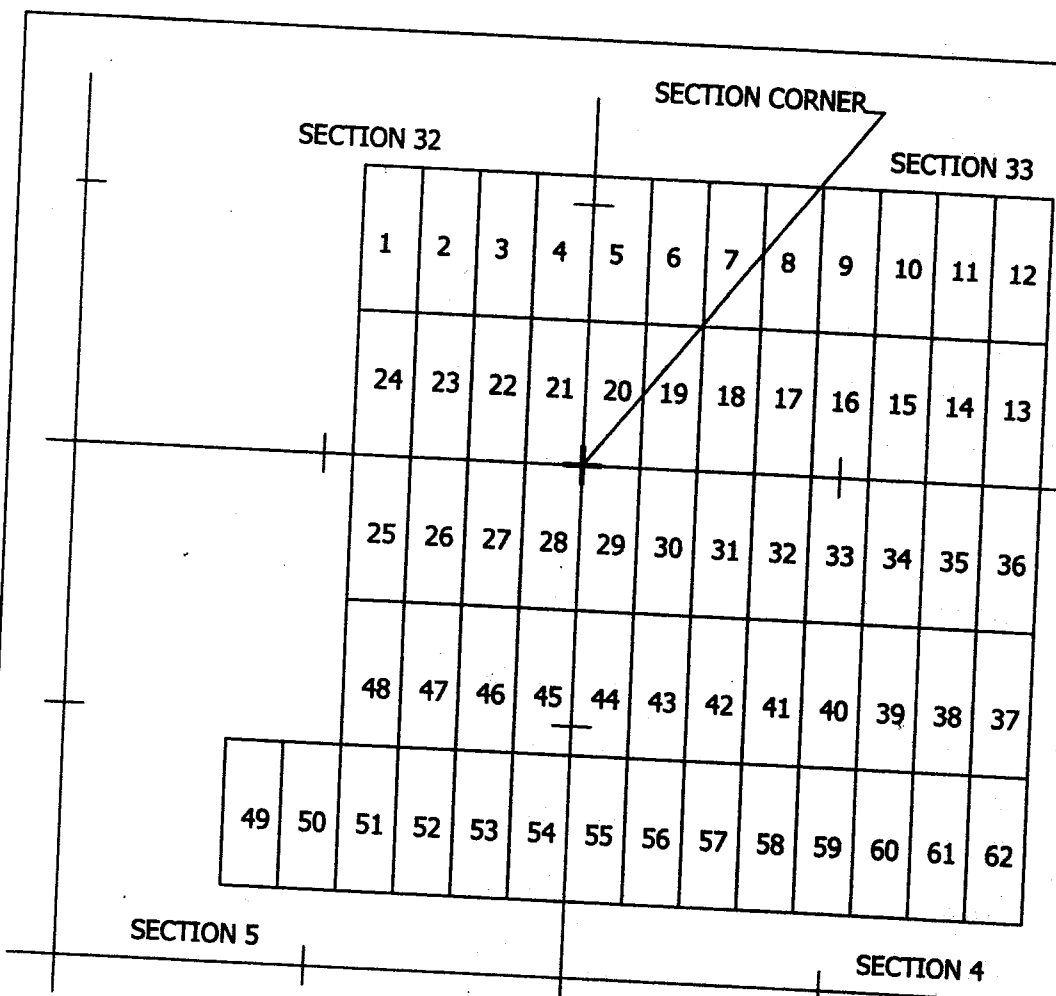
CHARLES R. MERRITT
1833 N. PAINT PONY LANE
COCHISE, AZ 85606

PHOENIX, AZ


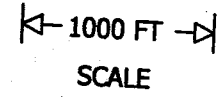
2008 OCT 21 A 10: 27

RECEIVED
BLM, AZ STATE OFFICE

AMP 305025



THE TYPE OF CORNER AND LOCATION MONUMENTS ARE AS FOLLOWS: 2X2 POSTS 4 FEET HIGH.



T16S
T17S
RANGE 30E G&SRM
COCHISE COUNTY, ARIZONA

THE BEARING AND DISTANCES BETWEEN CLAIM CORNERS IS AS FOLLOWS: BEGINNING AT THE NORTH EAST CORNER OF THE CLAIM, 600 FEET WEST DIRECTION TO THE NORTH WEST CORNER, THEN 1500 FEET SOUTH TO THE SOUTH WEST CORNER, THEN 600 FEET EAST TO THE SOUTH EAST CORNER, THEN 1500 FEET NORTH TO THE POINT OF BEGINNING.

GLOBAL BULLION EXCHANGE
GBX MINING CLAIMS

RECEIVED
B.L.M. AZ STATE OFFICE
2008 OCT 21 A 10:27

920568 9WV

LOCATION NOTICE
LODE

NOTICE IS HEREBY GIVEN THAT THE GBX #3 LODE MINING CLAIM HAS BEEN LOCATED BY JAMIE COMPANY WHOSE ADDRESS IS:
GLOBAL BULLION EXCHANGE, 2328 10th AVE. N.#302, LAKE WORTH, FL 33461

THE GENERAL COURSE OF THIS CLAIM IS NORTH - SOUTH AND IT IS SITUATED IN THE CALIFORNIA MINING DISTRICT, COCHISE COUNTY, ARIZONA.

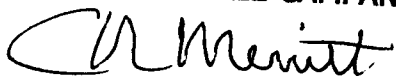
THIS CLAIM IS 1500 FEET IN LENGTH AND 600 FEET IN WIDTH. THE CLAIM RUNS FROM THE LOCATION MONUMENT ON WHICH THIS NOTICE IS POSTED 750 FEET IN AN NORTHERLY DIRECTION TO THE NORTH END LINE AND 750 FEET IN A SOUTHERLY DIRECTION TO THE SOUTH END LINE. THE CLAIM BOUNDARIES ARE MARKED BY FOUR MONUMENTS AT EACH CORNER OF THE CLAIM.

THE LOCATION MONUMENT AT WHICH THIS NOTICE IS POSTED IS SITUATED WITHIN SECTION 32, T16S, R30E, G&SRM, ARIZONA, AND THIS CLAIM ENCOMPASSES PORTIONS OF THE FOLLOWING QUARTER SECTION(S), SECTION(S), TOWNSHIP(S), AND RANGE(S): E2, SEC 32, T16S, R30E, COCHISE COUNTY, ARIZONA.

THE LOCATION OF THIS CLAIM WITH REFERENCE TO SOME NATURAL OBJECT OR PERMANENT MONUMENT IS AS FOLLOWS: THE NE CORNER OF THE CLAIM LIES 3000 FEET NORTH AND 600 FEET WEST OF THE SOUTH EAST CORNER OF SECTION 32, T16S, R30E, G&SRM, ARIZONA.

DATED AND POSTED ON THE GROUND THIS 15TH DAY OF SEPTEMBER, 2008.

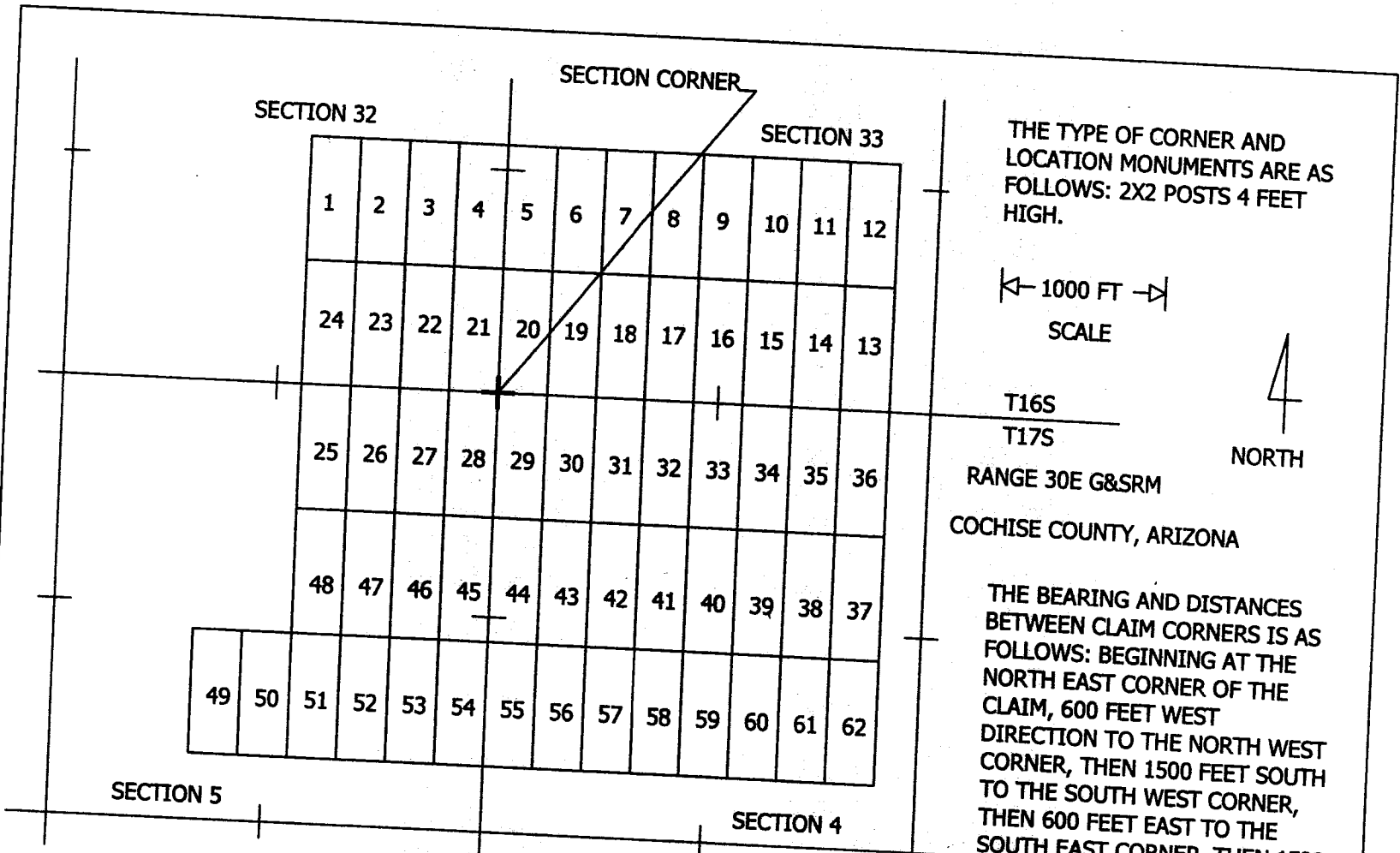
AGENT FOR JAMIE COMPANY:



CHARLES R. MERRITT
1833 N. PAINT PONY LANE
COCHISE, AZ 85606

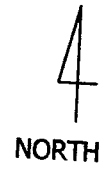
RECEIVED
BLM, AZ STATE OFFICE
2008 OCT 21 A 10: 27
PHOENIX, AZ

ANC 395027



THE TYPE OF CORNER AND LOCATION MONUMENTS ARE AS FOLLOWS: 2X2 POSTS 4 FEET HIGH.

← 1000 FT →
SCALE



T16S
T17S
RANGE 30E G&SRM
COCHISE COUNTY, ARIZONA

THE BEARING AND DISTANCES BETWEEN CLAIM CORNERS IS AS FOLLOWS: BEGINNING AT THE NORTH EAST CORNER OF THE CLAIM, 600 FEET WEST DIRECTION TO THE NORTH WEST CORNER, THEN 1500 FEET SOUTH TO THE SOUTH WEST CORNER, THEN 600 FEET EAST TO THE SOUTH EAST CORNER, THEN 1500 FEET NORTH TO THE POINT OF BEGINNING

GLOBAL BULLION EXCHANGE

GBX MINING CLAIMS

RECEIVED
BLM AZ STATE OFFICE
2008 OCT 21 A 10: 27
PHOENIX ARIZ

ANC 395027

LOCATION NOTICE
LODE

NOTICE IS HEREBY GIVEN THAT THE GBX #4 LODE MINING CLAIM HAS BEEN LOCATED BY JAMIE COMPANY WHOSE ADDRESS IS:
GLOBAL BULLION EXCHANGE, 2328 10th AVE. N.#302, LAKE WORTH, FL 33461

THE GENERAL COURSE OF THIS CLAIM IS NORTH - SOUTH AND IT IS SITUATED IN THE CALIFORNIA MINING DISTRICT, COCHISE COUNTY, ARIZONA.


THIS CLAIM IS 1500 FEET IN LENGTH AND 600 FEET IN WIDTH. THE CLAIM RUNS FROM THE LOCATION MONUMENT ON WHICH THIS NOTICE IS POSTED 750 FEET IN AN NORTHERLY DIRECTION TO THE NORTH END LINE AND 750 FEET IN A SOUTHERLY DIRECTION TO THE SOUTH END LINE. THE CLAIM BOUNDARIES ARE MARKED BY FOUR MONUMENTS AT EACH CORNER OF THE CLAIM.

THE LOCATION MONUMENT AT WHICH THIS NOTICE IS POSTED IS SITUATED WITHIN SECTION 32, T16S, R30E, G&SRM, ARIZONA, AND THIS CLAIM ENCOMPASSES PORTIONS OF THE FOLLOWING QUARTER SECTION(S), SECTION(S), TOWNSHIP(S), AND RANGE(S): E2, SEC 32, T16S, R30E, COCHISE COUNTY, ARIZONA.

THE LOCATION OF THIS CLAIM WITH REFERENCE TO SOME NATURAL OBJECT OR PERMANENT MONUMENT IS AS FOLLOWS: THE NE CORNER OF THE CLAIM LIES 3000 FEET NORTH AND 0 FEET WEST OF THE SOUTH EAST CORNER OF SECTION 32, T16S, R30E, G&SRM, ARIZONA.

DATED AND POSTED ON THE GROUND THIS 15TH DAY OF SEPTEMBER, 2008.

AGENT FOR JAMIE COMPANY:



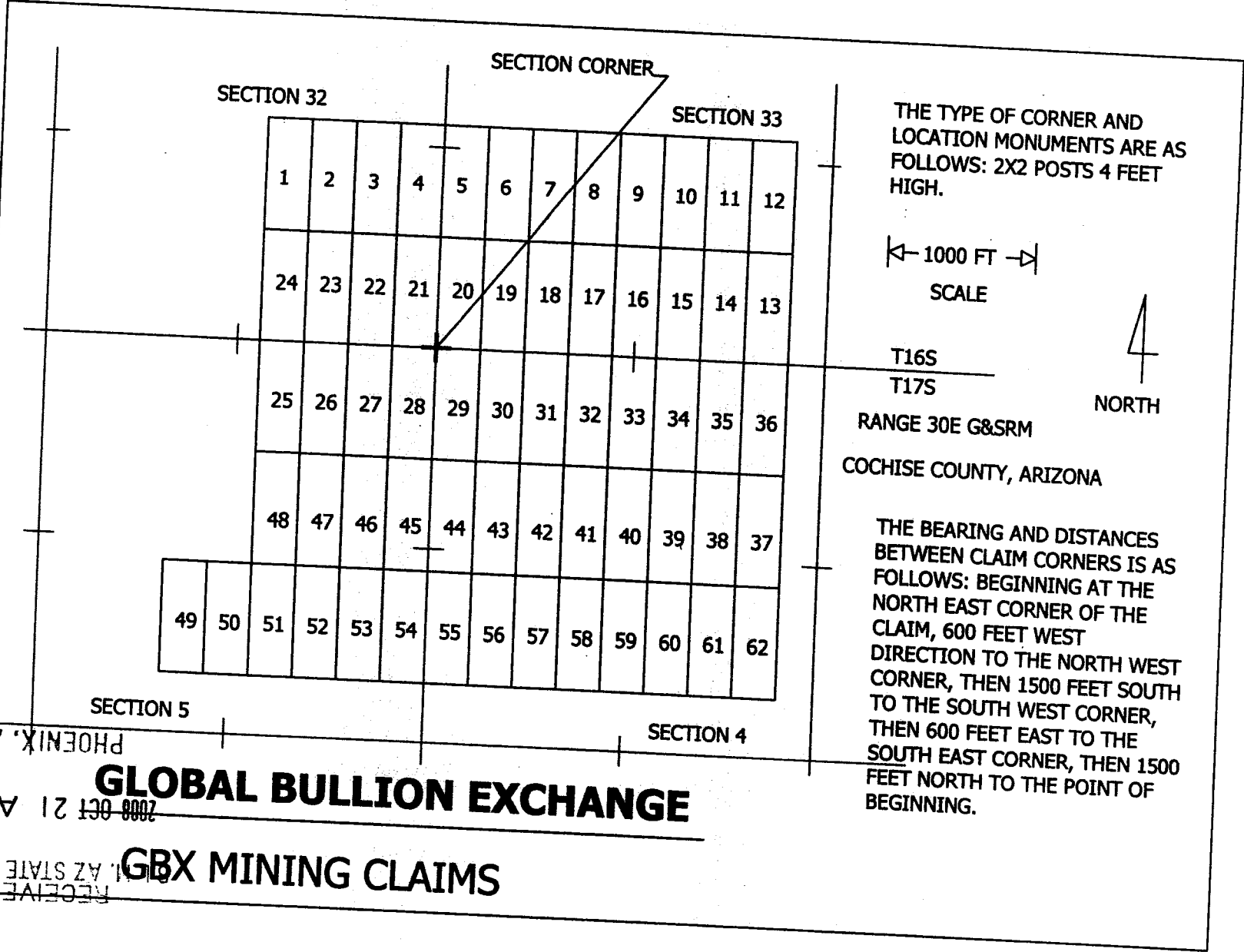
CHARLES R. MERRITT
1833 N. PAINT PONY LANE
COCHISE, AZ 85606

PHOENIX, AZ

2008 OCT 21 A 10: 27

RECEIVED
B.L.H. AZ STATE OFFICE

AMC 395028



THE TYPE OF CORNER AND LOCATION MONUMENTS ARE AS FOLLOWS: 2X2 POSTS 4 FEET HIGH.

← 1000 FT →
SCALE



T16S

T17S

RANGE 30E G&SRM

COCHISE COUNTY, ARIZONA

THE BEARING AND DISTANCES BETWEEN CLAIM CORNERS IS AS FOLLOWS: BEGINNING AT THE NORTH EAST CORNER OF THE CLAIM, 600 FEET WEST DIRECTION TO THE NORTH WEST CORNER, THEN 1500 FEET SOUTH TO THE SOUTH WEST CORNER, THEN 600 FEET EAST TO THE SOUTH EAST CORNER, THEN 1500 FEET NORTH TO THE POINT OF BEGINNING.

SECTION 32

SECTION 33

SECTION 5

SECTION 4

GLOBAL BULLION EXCHANGE

GBX MINING CLAIMS

PHOENIX, AZ

2008 OCT 21 A 10:27

RECEIVED
AZ STATE OFFICE

AMC 395028

LOCATION NOTICE
LODE

NOTICE IS HEREBY GIVEN THAT THE GBX #5 LODE MINING CLAIM HAS BEEN LOCATED BY JAMIE COMPANY WHOSE ADDRESS IS:
GLOBAL BULLION EXCHANGE, 2328 10th AVE. N.#302, LAKE WORTH, FL 33461

THE GENERAL COURSE OF THIS CLAIM IS NORTH - SOUTH AND IT IS SITUATED IN THE CALIFORNIA MINING DISTRICT, COCHISE COUNTY, ARIZONA.


THIS CLAIM IS 1500 FEET IN LENGTH AND 600 FEET IN WIDTH. THE CLAIM RUNS FROM THE LOCATION MONUMENT ON WHICH THIS NOTICE IS POSTED 750 FEET IN AN NORTHERLY DIRECTION TO THE NORTH END LINE AND 750 FEET IN A SOUTHERLY DIRECTION TO THE SOUTH END LINE. THE CLAIM BOUNDARIES ARE MARKED BY FOUR MONUMENTS AT EACH CORNER OF THE CLAIM.

THE LOCATION MONUMENT AT WHICH THIS NOTICE IS POSTED IS SITUATED WITHIN SECTION 33, T16S, R30E, G&SRM, ARIZONA, AND THIS CLAIM ENCOMPASSES PORTIONS OF THE FOLLOWING QUARTER SECTION(S), SECTION(S), TOWNSHIP(S), AND RANGE(S): W2, SEC 33, T16S, R30E, COCHISE COUNTY, ARIZONA.

THE LOCATION OF THIS CLAIM WITH REFERENCE TO SOME NATURAL OBJECT OR PERMANENT MONUMENT IS AS FOLLOWS: THE NE CORNER OF THE CLAIM LIES 3000 FEET NORTH AND 600 FEET EAST OF THE SOUTH EAST CORNER OF SECTION 32, T16S, R30E, G&SRM, ARIZONA.

DATED AND POSTED ON THE GROUND THIS 15TH DAY OF SEPTEMBER, 2008.

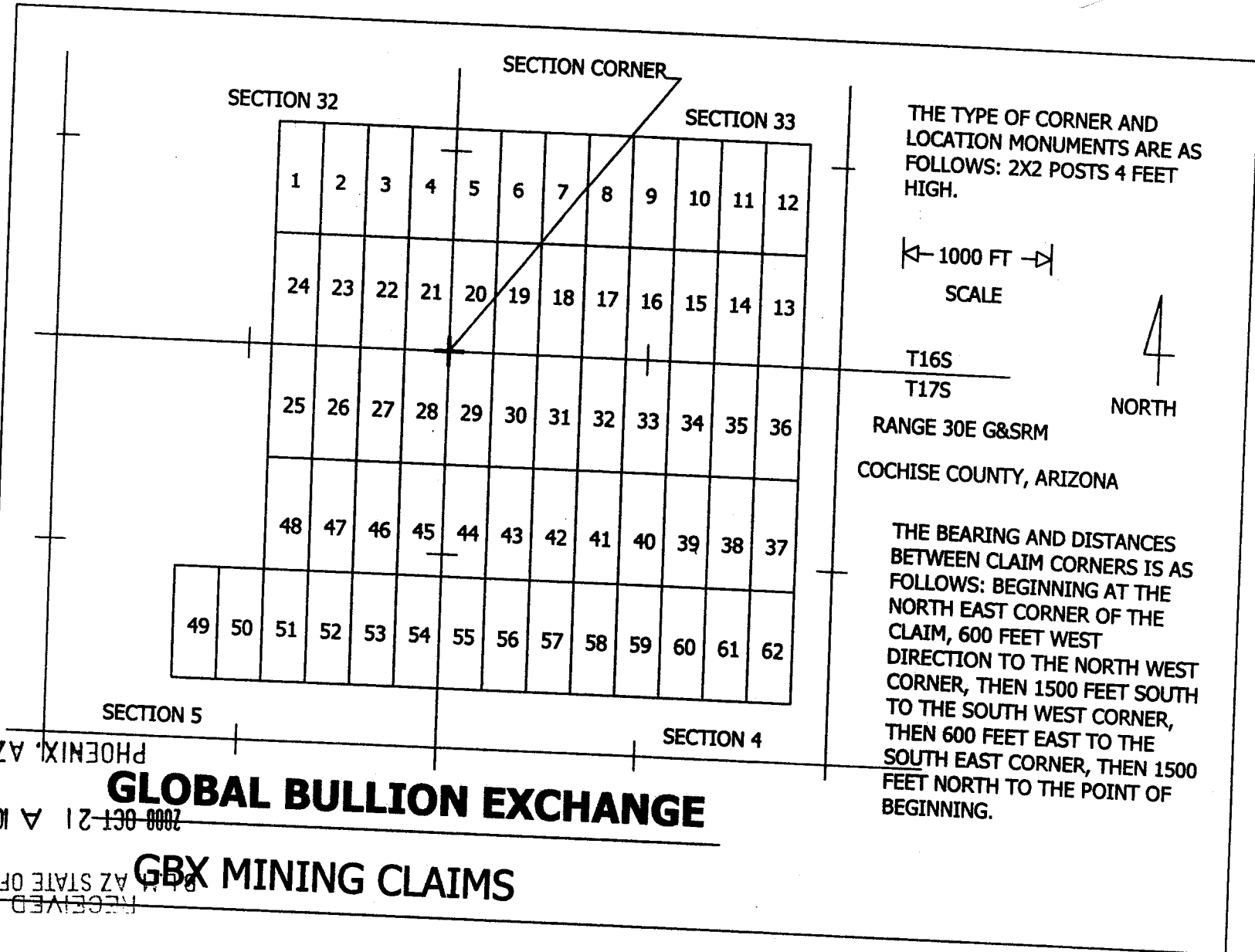
AGENT FOR JAMIE COMPANY:


CHARLES R. MERRITT
1833 N. PAINT PONY LANE
COCHISE, AZ 85606

PHOENIX, AZ

RECEIVED
B.L.M. AZ STATE OFFICE
2008 OCT 21 A 10: 28

AMC 395029



GLOBAL BULLION EXCHANGE

GBX MINING CLAIMS

PHOENIX, AZ
 2000 OCT 21 10 28
 RECEIVED
 STATE OFFICE

570960 MW

LOCATION NOTICE
LODE

NOTICE IS HEREBY GIVEN THAT THE GBX #6 LODE MINING CLAIM HAS BEEN LOCATED BY JAMIE COMPANY WHOSE ADDRESS IS:
GLOBAL BULLION EXCHANGE, 2328 10th AVE. N.#302, LAKE WORTH, FL 33461

THE GENERAL COURSE OF THIS CLAIM IS NORTH - SOUTH AND IT IS SITUATED IN THE CALIFORNIA MINING DISTRICT, COCHISE COUNTY, ARIZONA.


THIS CLAIM IS 1500 FEET IN LENGTH AND 600 FEET IN WIDTH. THE CLAIM RUNS FROM THE LOCATION MONUMENT ON WHICH THIS NOTICE IS POSTED 750 FEET IN AN NORTHERLY DIRECTION TO THE NORTH END LINE AND 750 FEET IN A SOUTHERLY DIRECTION TO THE SOUTH END LINE. THE CLAIM BOUNDARIES ARE MARKED BY FOUR MONUMENTS AT EACH CORNER OF THE CLAIM.

THE LOCATION MONUMENT AT WHICH THIS NOTICE IS POSTED IS SITUATED WITHIN SECTION 33, T16S, R30E, G&SRM, ARIZONA, AND THIS CLAIM ENCOMPASSES PORTIONS OF THE FOLLOWING QUARTER SECTION(S), SECTION(S), TOWNSHIP(S), AND RANGE(S): W2, SEC 33, T16S, R30E, COCHISE COUNTY, ARIZONA.

THE LOCATION OF THIS CLAIM WITH REFERENCE TO SOME NATURAL OBJECT OR PERMANENT MONUMENT IS AS FOLLOWS: THE NE CORNER OF THE CLAIM LIES 3000 FEET NORTH AND 1200 FEET EAST OF THE SOUTH EAST CORNER OF SECTION 32, T16S, R30E, G&SRM, ARIZONA.

DATED AND POSTED ON THE GROUND THIS 15TH DAY OF SEPTEMBER, 2008.

AGENT FOR JAMIE COMPANY:

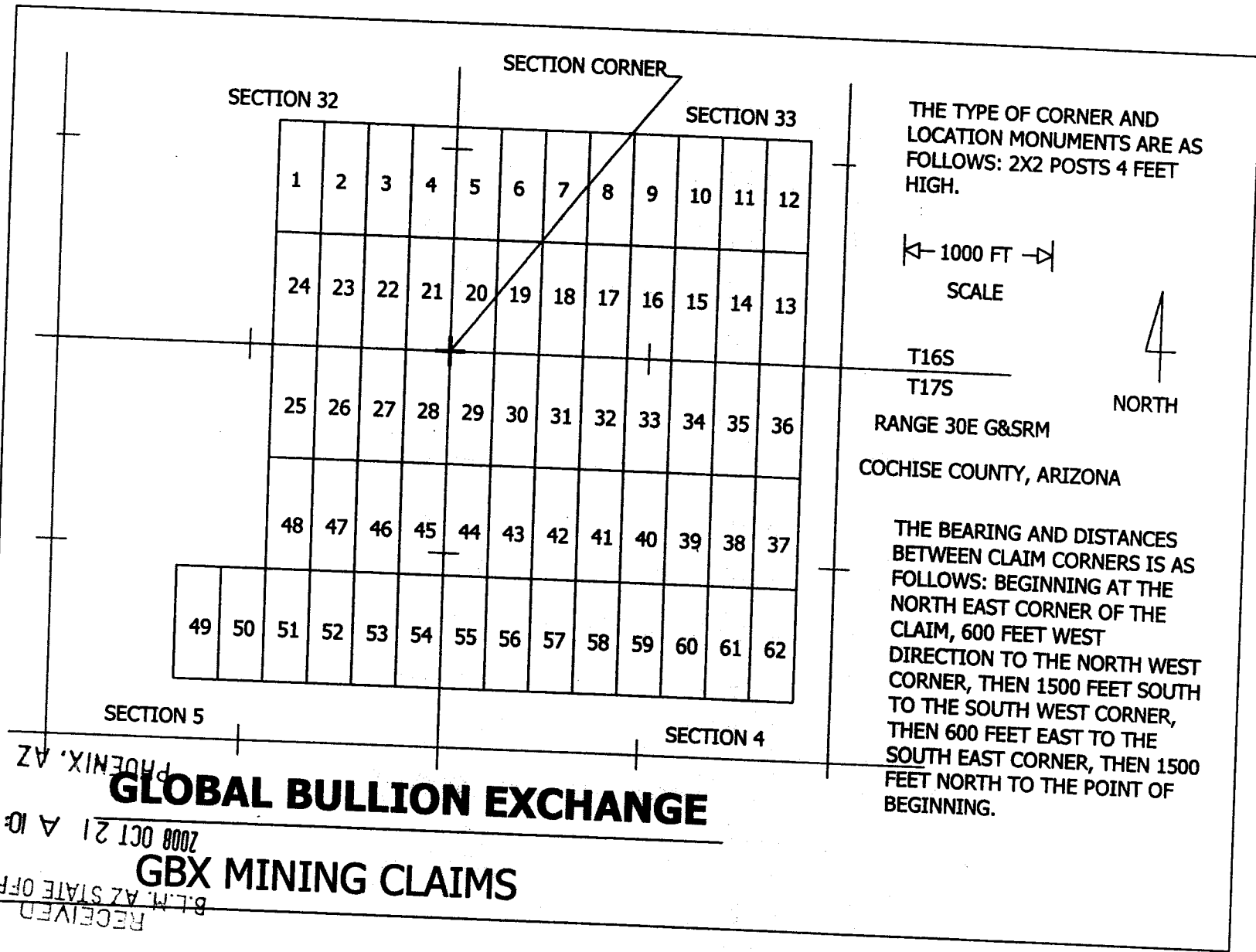

CHARLES R. MERRITT
1833 N. PAINT PONY LANE
COCHISE, AZ 85606

PHOENIX, AZ

2008 OCT 21 A 10: 28

RECEIVED
B.L.M. AZ STATE OFFICE

AMC 395030



THE TYPE OF CORNER AND LOCATION MONUMENTS ARE AS FOLLOWS: 2X2 POSTS 4 FEET HIGH.

← 1000 FT →
SCALE



T16S
T17S

RANGE 30E G&SRM
COCHISE COUNTY, ARIZONA

THE BEARING AND DISTANCES BETWEEN CLAIM CORNERS IS AS FOLLOWS: BEGINNING AT THE NORTH EAST CORNER OF THE CLAIM, 600 FEET WEST DIRECTION TO THE NORTH WEST CORNER, THEN 1500 FEET SOUTH TO THE SOUTH WEST CORNER, THEN 600 FEET EAST TO THE SOUTH EAST CORNER, THEN 1500 FEET NORTH TO THE POINT OF BEGINNING.

GLOBAL BULLION EXCHANGE

GBX MINING CLAIMS

RECEIVED
BLM, AZ STATE OFFICE
2008 OCT 21 A 10:28
PHOENIX, AZ

0304630

LOCATION NOTICE
LODE

NOTICE IS HEREBY GIVEN THAT THE GBX #7 LODE MINING CLAIM HAS BEEN LOCATED BY JAMIE COMPANY WHOSE ADDRESS IS:
GLOBAL BULLION EXCHANGE, 2328 10th AVE. N.#302, LAKE WORTH, FL 33461

THE GENERAL COURSE OF THIS CLAIM IS NORTH - SOUTH AND IT IS SITUATED IN THE CALIFORNIA MINING DISTRICT, COCHISE COUNTY, ARIZONA.

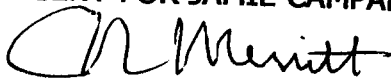
THIS CLAIM IS 1500 FEET IN LENGTH AND 600 FEET IN WIDTH. THE CLAIM RUNS FROM THE LOCATION MONUMENT ON WHICH THIS NOTICE IS POSTED 750 FEET IN AN NORTHERLY DIRECTION TO THE NORTH END LINE AND 750 FEET IN A SOUTHERLY DIRECTION TO THE SOUTH END LINE. THE CLAIM BOUNDARIES ARE MARKED BY FOUR MONUMENTS AT EACH CORNER OF THE CLAIM.

THE LOCATION MONUMENT AT WHICH THIS NOTICE IS POSTED IS SITUATED WITHIN SECTION 33, T16S, R30E, G&SRM, ARIZONA, AND THIS CLAIM ENCOMPASSES PORTIONS OF THE FOLLOWING QUARTER SECTION(S), SECTION(S), TOWNSHIP(S), AND RANGE(S): W2, SEC 33, T16S, R30E, COCHISE COUNTY, ARIZONA.

THE LOCATION OF THIS CLAIM WITH REFERENCE TO SOME NATURAL OBJECT OR PERMANENT MONUMENT IS AS FOLLOWS: THE NE CORNER OF THE CLAIM LIES 3000 FEET NORTH AND 1800 FEET EAST OF THE SOUTH EAST CORNER OF SECTION 32, T16S, R30E, G&SRM, ARIZONA.

DATED AND POSTED ON THE GROUND THIS 15TH DAY OF SEPTEMBER, 2008.

AGENT FOR JAMIE COMPANY:



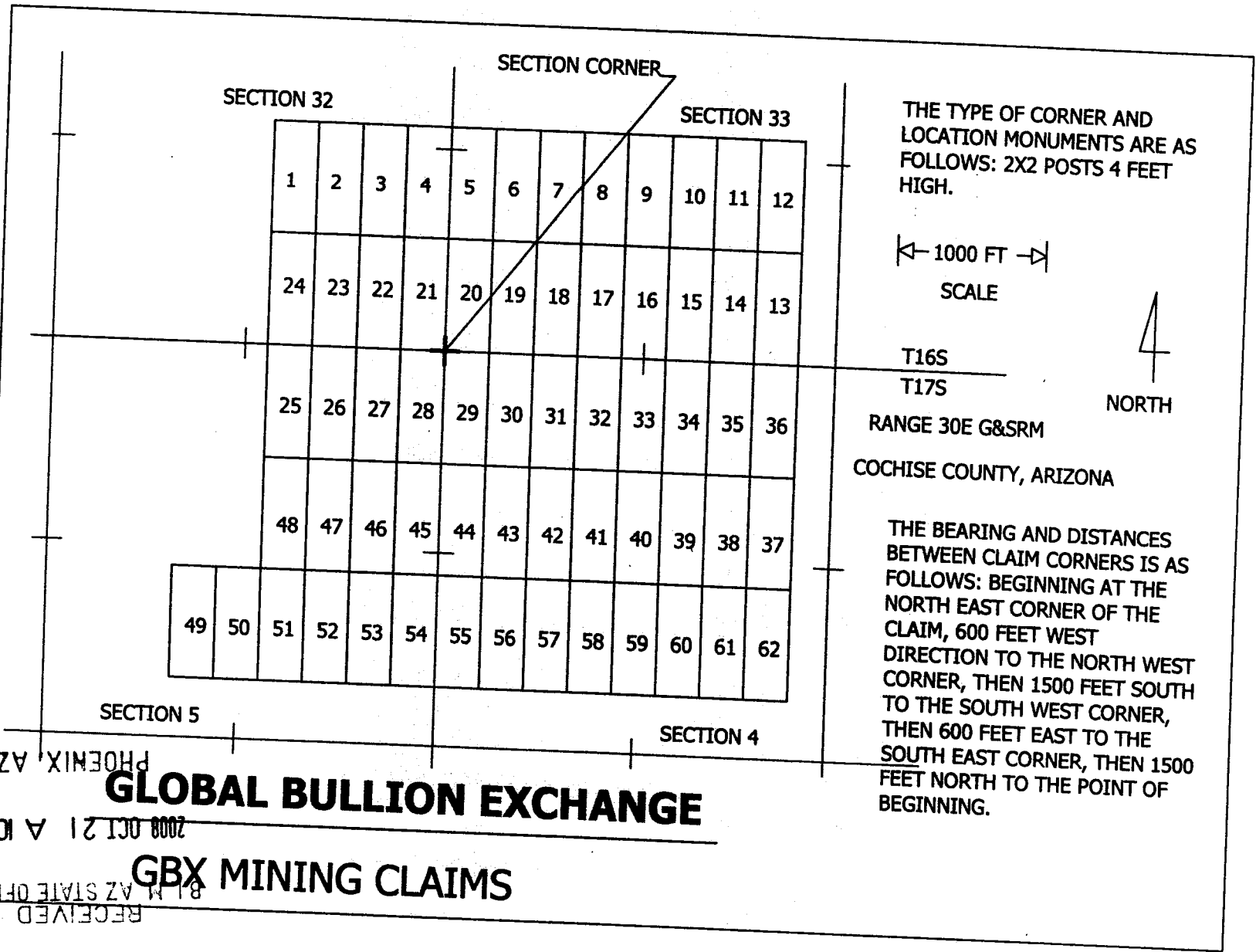
CHARLES R. MERRITT
1833 N. PAINT PONY LANE
COCHISE, AZ 85606

PHOENIX, AZ

2008 OCT 21 A 10:28

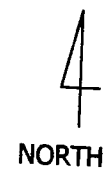
RECEIVED
B.L.M. AZ STATE OFFICE

AMC 395031



THE TYPE OF CORNER AND LOCATION MONUMENTS ARE AS FOLLOWS: 2X2 POSTS 4 FEET HIGH.

1000 FT
SCALE



T16S
T17S
RANGE 30E G&SRM
COCHISE COUNTY, ARIZONA

THE BEARING AND DISTANCES BETWEEN CLAIM CORNERS IS AS FOLLOWS: BEGINNING AT THE NORTH EAST CORNER OF THE CLAIM, 600 FEET WEST DIRECTION TO THE NORTH WEST CORNER, THEN 1500 FEET SOUTH TO THE SOUTH WEST CORNER, THEN 600 FEET EAST TO THE SOUTH EAST CORNER, THEN 1500 FEET NORTH TO THE POINT OF BEGINNING.

GLOBAL BULLION EXCHANGE

GBX MINING CLAIMS

RECEIVED
BLM AZ STATE OFFICE
2008 OCT 21 10:28
PHOENIX, AZ

180568 JNY

LOCATION NOTICE
LODE

NOTICE IS HEREBY GIVEN THAT THE GBX #8 LODE MINING CLAIM HAS BEEN LOCATED BY JAMIE COMPANY WHOSE ADDRESS IS:
GLOBAL BULLION EXCHANGE, 2328 10th AVE. N.#302, LAKE WORTH, FL 33461

THE GENERAL COURSE OF THIS CLAIM IS NORTH - SOUTH AND IT IS SITUATED IN THE CALIFORNIA MINING DISTRICT, COCHISE COUNTY, ARIZONA.


THIS CLAIM IS 1500 FEET IN LENGTH AND 600 FEET IN WIDTH. THE CLAIM RUNS FROM THE LOCATION MONUMENT ON WHICH THIS NOTICE IS POSTED 750 FEET IN AN NORTHERLY DIRECTION TO THE NORTH END LINE AND 750 FEET IN A SOUTHERLY DIRECTION TO THE SOUTH END LINE. THE CLAIM BOUNDARIES ARE MARKED BY FOUR MONUMENTS AT EACH CORNER OF THE CLAIM.

THE LOCATION MONUMENT AT WHICH THIS NOTICE IS POSTED IS SITUATED WITHIN SECTION 33, T16S, R30E, G&SRM, ARIZONA, AND THIS CLAIM ENCOMPASSES PORTIONS OF THE FOLLOWING QUARTER SECTION(S), SECTION(S), TOWNSHIP(S), AND RANGE(S): W2, SEC 33, T16S, R30E, COCHISE COUNTY, ARIZONA.

THE LOCATION OF THIS CLAIM WITH REFERENCE TO SOME NATURAL OBJECT OR PERMANENT MONUMENT IS AS FOLLOWS: THE NE CORNER OF THE CLAIM LIES 3000 FEET NORTH AND 2400 FEET EAST OF THE SOUTH EAST CORNER OF SECTION 32, T16S, R30E, G&SRM, ARIZONA.

DATED AND POSTED ON THE GROUND THIS 15TH DAY OF SEPTEMBER, 2008.

AGENT FOR JAMIE COMPANY:

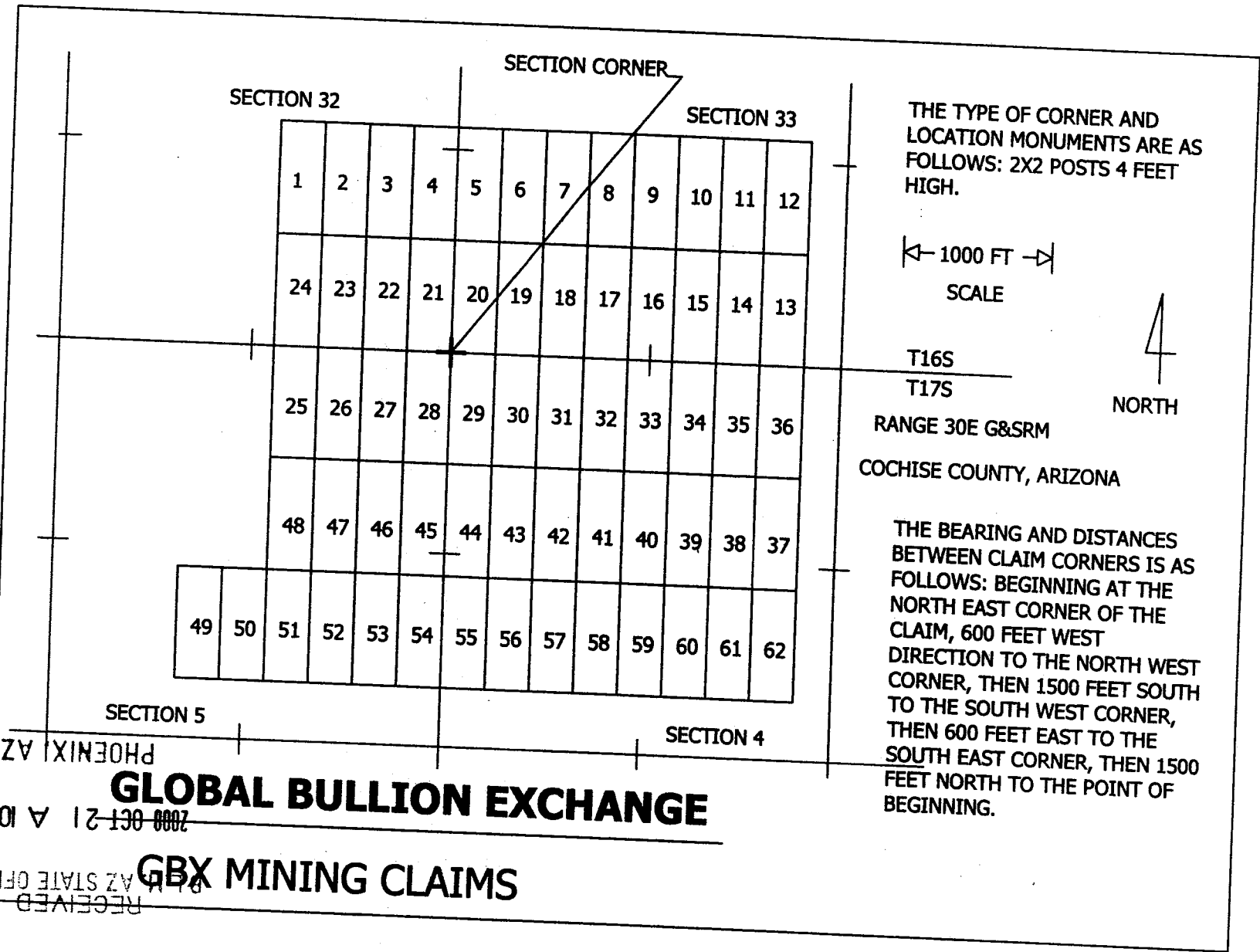

CHARLES R. MERRITT
1833 N. PAINT PONY LANE
COCHISE, AZ 85606

PHOENIX, AZ

2008 OCT 21 A 10:28

RECEIVED
B.L.M. AZ STATE OFFICE

AMC 395032



THE TYPE OF CORNER AND LOCATION MONUMENTS ARE AS FOLLOWS: 2X2 POSTS 4 FEET HIGH.

1000 FT SCALE



T16S
T17S
RANGE 30E G&SRM
COCHISE COUNTY, ARIZONA

THE BEARING AND DISTANCES BETWEEN CLAIM CORNERS IS AS FOLLOWS: BEGINNING AT THE NORTH EAST CORNER OF THE CLAIM, 600 FEET WEST DIRECTION TO THE NORTH WEST CORNER, THEN 1500 FEET SOUTH TO THE SOUTH WEST CORNER, THEN 600 FEET EAST TO THE SOUTH EAST CORNER, THEN 1500 FEET NORTH TO THE POINT OF BEGINNING.

GLOBAL BULLION EXCHANGE

GBX MINING CLAIMS

RECEIVED
AZ STATE OFFICE
2000 OCT 21 10:28
PHOENIX AZ

AMC 395032

LOCATION NOTICE
LODE

NOTICE IS HEREBY GIVEN THAT THE GBX #9 LODE MINING CLAIM HAS BEEN LOCATED BY JAMIE COMPANY WHOSE ADDRESS IS:
GLOBAL BULLION EXCHANGE, 2328 10th AVE. N.#302, LAKE WORTH, FL 33461

THE GENERAL COURSE OF THIS CLAIM IS NORTH - SOUTH AND IT IS SITUATED IN THE CALIFORNIA MINING DISTRICT, COCHISE COUNTY, ARIZONA.


THIS CLAIM IS 1500 FEET IN LENGTH AND 600 FEET IN WIDTH. THE CLAIM RUNS FROM THE LOCATION MONUMENT ON WHICH THIS NOTICE IS POSTED 750 FEET IN AN NORTHERLY DIRECTION TO THE NORTH END LINE AND 750 FEET IN A SOUTHERLY DIRECTION TO THE SOUTH END LINE. THE CLAIM BOUNDARIES ARE MARKED BY FOUR MONUMENTS AT EACH CORNER OF THE CLAIM.

THE LOCATION MONUMENT AT WHICH THIS NOTICE IS POSTED IS SITUATED WITHIN SECTION 33, T16S, R30E, G&SRM, ARIZONA, AND THIS CLAIM ENCOMPASSES PORTIONS OF THE FOLLOWING QUARTER SECTION(S), SECTION(S), TOWNSHIP(S), AND RANGE(S): ALL, SEC 33, T16S, R30E, COCHISE COUNTY, ARIZONA.

THE LOCATION OF THIS CLAIM WITH REFERENCE TO SOME NATURAL OBJECT OR PERMANENT MONUMENT IS AS FOLLOWS: THE NE CORNER OF THE CLAIM LIES 3000 FEET NORTH AND 3000 FEET EAST OF THE SOUTH EAST CORNER OF SECTION 32, T16S, R30E, G&SRM, ARIZONA.

DATED AND POSTED ON THE GROUND THIS 15TH DAY OF SEPTEMBER, 2008.

AGENT FOR JAMIE COMPANY:

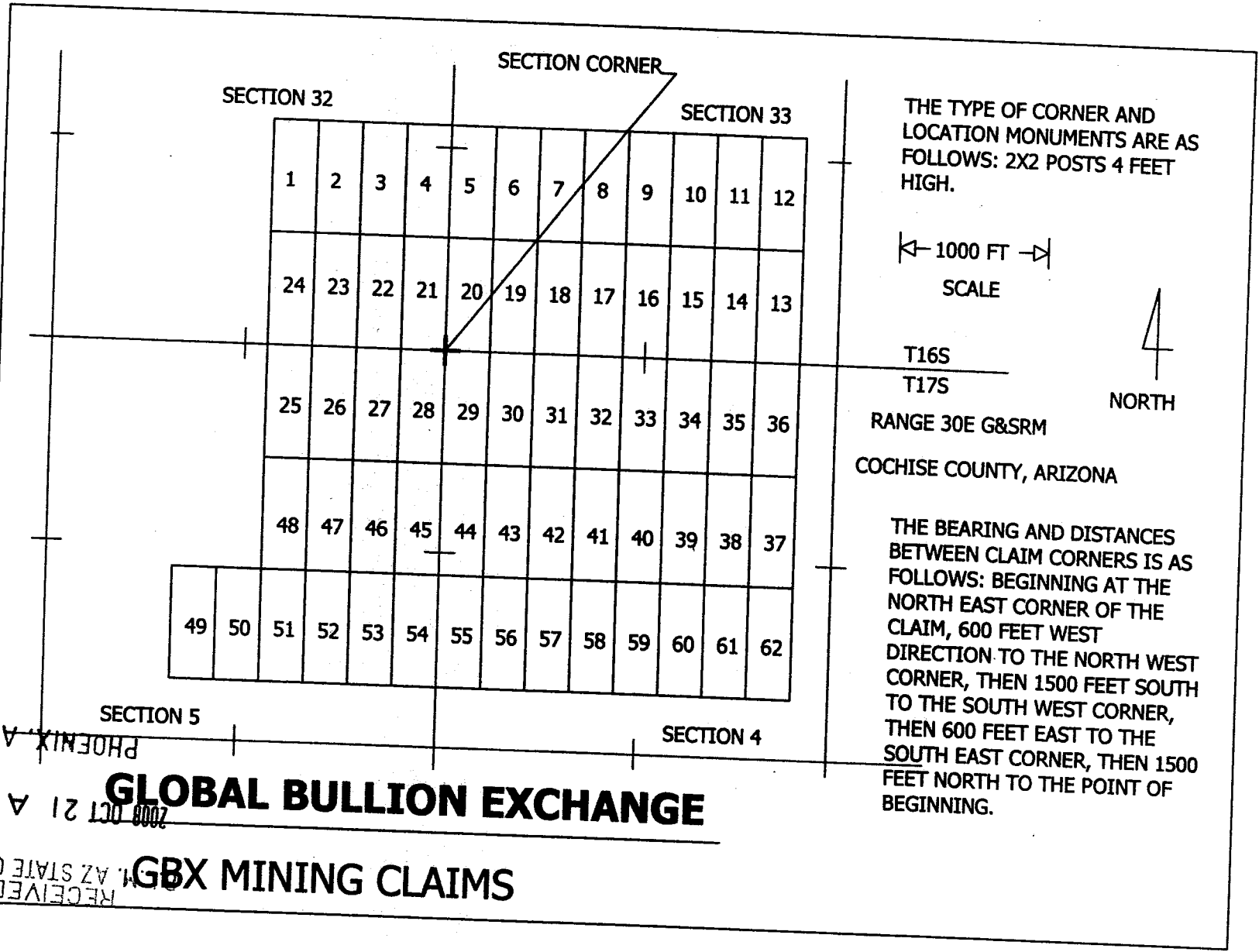

CHARLES R. MERRITT
1833 N. PAINT PONY LANE
COCHISE, AZ 85606

PHOENIX, AZ

2008 OCT 21 A 10:28

RECEIVED
B.L.M. AZ STATE OFFICE

AMC 395033



ARC 395033

LOCATION NOTICE
LODE

NOTICE IS HEREBY GIVEN THAT THE GBX #10 LODE MINING CLAIM HAS BEEN LOCATED BY JAMIE COMPANY WHOSE ADDRESS IS:
GLOBAL BULLION EXCHANGE, 2328 10th AVE. N.#302, LAKE WORTH, FL 33461

THE GENERAL COURSE OF THIS CLAIM IS NORTH - SOUTH AND IT IS SITUATED IN THE CALIFORNIA MINING DISTRICT, COCHISE COUNTY, ARIZONA.


THIS CLAIM IS 1500 FEET IN LENGTH AND 600 FEET IN WIDTH. THE CLAIM RUNS FROM THE LOCATION MONUMENT ON WHICH THIS NOTICE IS POSTED 750 FEET IN AN NORTHERLY DIRECTION TO THE NORTH END LINE AND 750 FEET IN A SOUTHERLY DIRECTION TO THE SOUTH END LINE. THE CLAIM BOUNDARIES ARE MARKED BY FOUR MONUMENTS AT EACH CORNER OF THE CLAIM.

THE LOCATION MONUMENT AT WHICH THIS NOTICE IS POSTED IS SITUATED WITHIN SECTION 33, T16S, R30E, G&SRM, ARIZONA, AND THIS CLAIM ENCOMPASSES PORTIONS OF THE FOLLOWING QUARTER SECTION(S), SECTION(S), TOWNSHIP(S), AND RANGE(S): E2, SEC 33, T16S, R30E, COCHISE COUNTY, ARIZONA.

THE LOCATION OF THIS CLAIM WITH REFERENCE TO SOME NATURAL OBJECT OR PERMANENT MONUMENT IS AS FOLLOWS: THE NE CORNER OF THE CLAIM LIES 3000 FEET NORTH AND 3600 FEET EAST OF THE SOUTH EAST CORNER OF SECTION 32, T16S, R30E, G&SRM, ARIZONA.

DATED AND POSTED ON THE GROUND THIS 15TH DAY OF SEPTEMBER, 2008.

AGENT FOR JAMIE COMPANY:

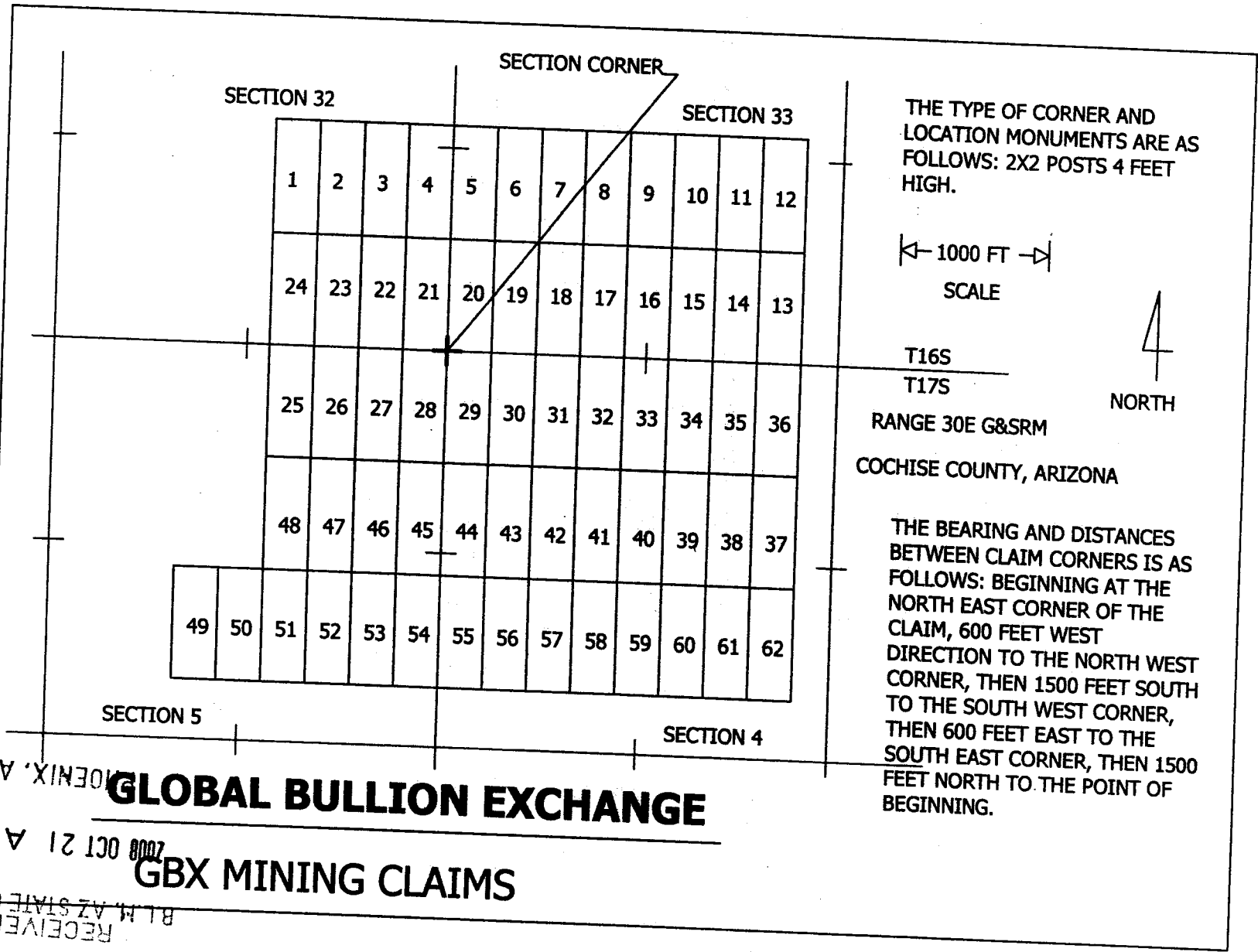

CHARLES R. MERRITT
1833 N. PAINT PONY LANE
COCHISE, AZ 85606

PHOENIX, AZ

2008 OCT 21 A 10:28

RECEIVED
B.L.M. AZ STATE OFFICE

AMB 395034



THE TYPE OF CORNER AND LOCATION MONUMENTS ARE AS FOLLOWS: 2X2 POSTS 4 FEET HIGH.

← 1000 FT →
SCALE



T16S
T17S
RANGE 30E G&SRM
COCHISE COUNTY, ARIZONA

THE BEARING AND DISTANCES BETWEEN CLAIM CORNERS IS AS FOLLOWS: BEGINNING AT THE NORTH EAST CORNER OF THE CLAIM, 600 FEET WEST DIRECTION TO THE NORTH WEST CORNER, THEN 1500 FEET SOUTH TO THE SOUTH WEST CORNER, THEN 600 FEET EAST TO THE SOUTH EAST CORNER, THEN 1500 FEET NORTH TO THE POINT OF BEGINNING.

GLOBAL BULLION EXCHANGE

GBX MINING CLAIMS

RECEIVED
BLM AZ STATE OFFICE
2008 OCT 21 A 0:28
MINING, AZ

40365034

LOCATION NOTICE
LODE

NOTICE IS HEREBY GIVEN THAT THE GBX #11 LODE MINING CLAIM HAS BEEN LOCATED BY JAMIE COMPANY WHOSE ADDRESS IS:
GLOBAL BULLION EXCHANGE, 2328 10th AVE. N.#302, LAKE WORTH, FL 33461

THE GENERAL COURSE OF THIS CLAIM IS NORTH - SOUTH AND IT IS SITUATED IN THE CALIFORNIA MINING DISTRICT, COCHISE COUNTY, ARIZONA.


THIS CLAIM IS 1500 FEET IN LENGTH AND 600 FEET IN WIDTH. THE CLAIM RUNS FROM THE LOCATION MONUMENT ON WHICH THIS NOTICE IS POSTED 750 FEET IN AN NORTHERLY DIRECTION TO THE NORTH END LINE AND 750 FEET IN A SOUTHERLY DIRECTION TO THE SOUTH END LINE. THE CLAIM BOUNDARIES ARE MARKED BY FOUR MONUMENTS AT EACH CORNER OF THE CLAIM.

THE LOCATION MONUMENT AT WHICH THIS NOTICE IS POSTED IS SITUATED WITHIN SECTION 33, T16S, R30E, G&SRM, ARIZONA, AND THIS CLAIM ENCOMPASSES PORTIONS OF THE FOLLOWING QUARTER SECTION(S), SECTION(S), TOWNSHIP(S), AND RANGE(S): E2, SEC 33, T16S, R30E, COCHISE COUNTY, ARIZONA.

THE LOCATION OF THIS CLAIM WITH REFERENCE TO SOME NATURAL OBJECT OR PERMANENT MONUMENT IS AS FOLLOWS: THE NE CORNER OF THE CLAIM LIES 3000 FEET NORTH AND 4200 FEET EAST OF THE SOUTH EAST CORNER OF SECTION 32, T16S, R30E, G&SRM, ARIZONA.

DATED AND POSTED ON THE GROUND THIS 15TH DAY OF SEPTEMBER, 2008.

AGENT FOR JAMIE COMPANY:

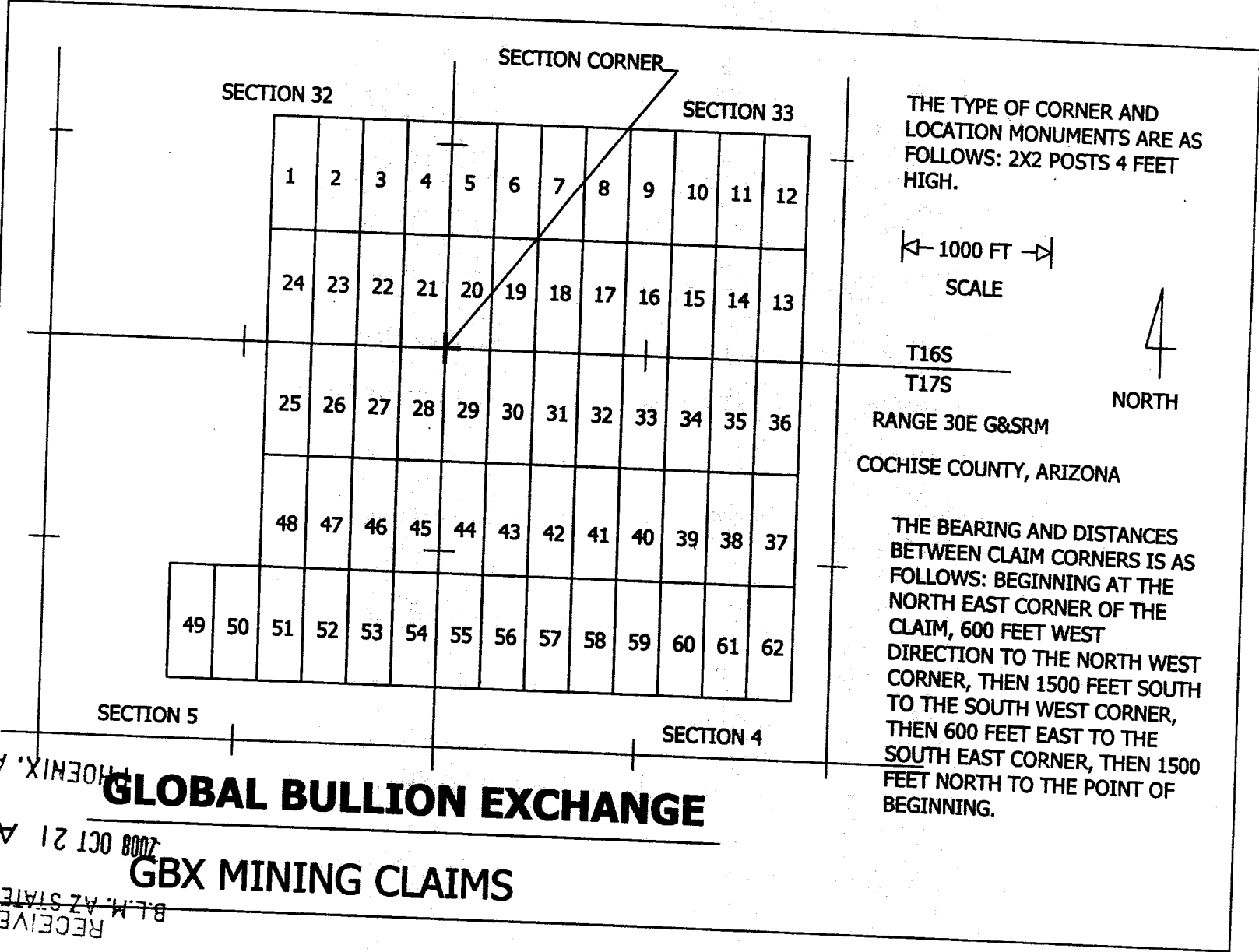

CHARLES R. MERRITT
1833 N. PAINT PONY LANE
COCHISE, AZ 85606

PHOENIX, AZ

2008 OCT 21 A 10:28

RECEIVED
B.L.M. AZ STATE OFFICE

AMP 395035



THE TYPE OF CORNER AND LOCATION MONUMENTS ARE AS FOLLOWS: 2X2 POSTS 4 FEET HIGH.

← 1000 FT →
SCALE



T16S
T17S
RANGE 30E G&SRM
COCHISE COUNTY, ARIZONA

THE BEARING AND DISTANCES BETWEEN CLAIM CORNERS IS AS FOLLOWS: BEGINNING AT THE NORTH EAST CORNER OF THE CLAIM, 600 FEET WEST DIRECTION TO THE NORTH WEST CORNER, THEN 1500 FEET SOUTH TO THE SOUTH WEST CORNER, THEN 600 FEET EAST TO THE SOUTH EAST CORNER, THEN 1500 FEET NORTH TO THE POINT OF BEGINNING.

GLOBAL BULLION EXCHANGE

GBX MINING CLAIMS

RECEIVED
B.L.M. AZ STATE OFFICE
2008 OCT 21 A 10:28
PHOENIX, AZ

5E095035

LOCATION NOTICE
LODE

NOTICE IS HEREBY GIVEN THAT THE GBX #12 LODE MINING CLAIM HAS BEEN LOCATED BY JAMIE COMPANY WHOSE ADDRESS IS:
GLOBAL BULLION EXCHANGE, 2328 10th AVE. N.#302, LAKE WORTH, FL 33461

THE GENERAL COURSE OF THIS CLAIM IS NORTH - SOUTH AND IT IS SITUATED IN THE CALIFORNIA MINING DISTRICT, COCHISE COUNTY, ARIZONA.


THIS CLAIM IS 1500 FEET IN LENGTH AND 600 FEET IN WIDTH. THE CLAIM RUNS FROM THE LOCATION MONUMENT ON WHICH THIS NOTICE IS POSTED 750 FEET IN AN NORTHERLY DIRECTION TO THE NORTH END LINE AND 750 FEET IN A SOUTHERLY DIRECTION TO THE SOUTH END LINE. THE CLAIM BOUNDARIES ARE MARKED BY FOUR MONUMENTS AT EACH CORNER OF THE CLAIM.

THE LOCATION MONUMENT AT WHICH THIS NOTICE IS POSTED IS SITUATED WITHIN SECTION 33, T16S, R30E, G&SRM, ARIZONA, AND THIS CLAIM ENCOMPASSES PORTIONS OF THE FOLLOWING QUARTER SECTION(S), SECTION(S), TOWNSHIP(S), AND RANGE(S): E2, SEC 33, T16S, R30E, COCHISE COUNTY, ARIZONA.

THE LOCATION OF THIS CLAIM WITH REFERENCE TO SOME NATURAL OBJECT OR PERMANENT MONUMENT IS AS FOLLOWS: THE NE CORNER OF THE CLAIM LIES 3000 FEET NORTH AND 4800 FEET EAST OF THE SOUTH EAST CORNER OF SECTION 32, T16S, R30E, G&SRM, ARIZONA.

DATED AND POSTED ON THE GROUND THIS 15TH DAY OF SEPTEMBER, 2008.

AGENT FOR JAMIE COMPANY:

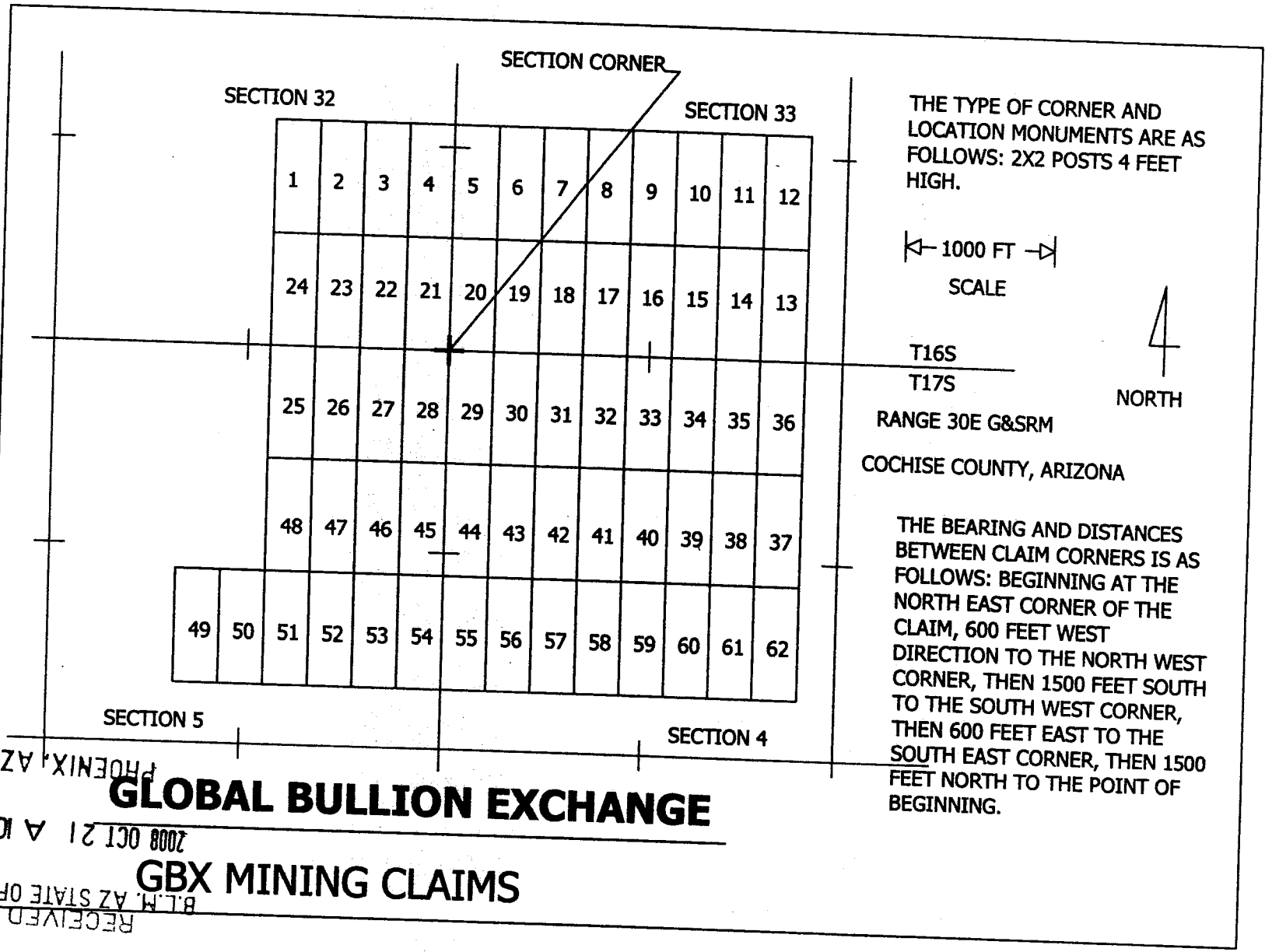

CHARLES R. MERRITT
1833 N. PAINT PONY LANE
COCHISE, AZ 85606

PHOENIX, AZ

2008 OCT 21 A 10:28

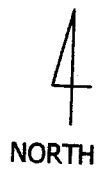
RECEIVED
B.L.M. AZ STATE OFFICE

AMC 395036



THE TYPE OF CORNER AND
LOCATION MONUMENTS ARE AS
FOLLOWS: 2X2 POSTS 4 FEET
HIGH.

1000 FT
SCALE



T16S
T17S

RANGE 30E G&SRM
COCHISE COUNTY, ARIZONA

THE BEARING AND DISTANCES
BETWEEN CLAIM CORNERS IS AS
FOLLOWS: BEGINNING AT THE
NORTH EAST CORNER OF THE
CLAIM, 600 FEET WEST
DIRECTION TO THE NORTH WEST
CORNER, THEN 1500 FEET SOUTH
TO THE SOUTH WEST CORNER,
THEN 600 FEET EAST TO THE
SOUTH EAST CORNER, THEN 1500
FEET NORTH TO THE POINT OF
BEGINNING.

GLOBAL BULLION EXCHANGE

GBX MINING CLAIMS

RECEIVED
B.L.M. AZ STATE OFFICE
2008 OCT 21 A 10 28
PHOENIX, AZ

4E096E JNV

LOCATION NOTICE
LODE

NOTICE IS HEREBY GIVEN THAT THE GBX #13 LODE MINING CLAIM HAS BEEN LOCATED BY JAMIE COMPANY WHOSE ADDRESS IS:
GLOBAL BULLION EXCHANGE, 2328 10th AVE. N.#302, LAKE WORTH, FL 33461

THE GENERAL COURSE OF THIS CLAIM IS NORTH - SOUTH AND IT IS SITUATED IN THE CALIFORNIA MINING DISTRICT, COCHISE COUNTY, ARIZONA.

THIS CLAIM IS 1500 FEET IN LENGTH AND 600 FEET IN WIDTH. THE CLAIM RUNS FROM THE LOCATION MONUMENT ON WHICH THIS NOTICE IS POSTED 750 FEET IN AN NORTHERLY DIRECTION TO THE NORTH END LINE AND 750 FEET IN A SOUTHERLY DIRECTION TO THE SOUTH END LINE. THE CLAIM BOUNDARIES ARE MARKED BY FOUR MONUMENTS AT EACH CORNER OF THE CLAIM.

THE LOCATION MONUMENT AT WHICH THIS NOTICE IS POSTED IS SITUATED WITHIN SECTION 33, T16S, R30E, G&SRM, ARIZONA, AND THIS CLAIM ENCOMPASSES PORTIONS OF THE FOLLOWING QUARTER SECTION(S), SECTION(S), TOWNSHIP(S), AND RANGE(S): SE, SEC 33, T16S, R30E, COCHISE COUNTY, ARIZONA.

THE LOCATION OF THIS CLAIM WITH REFERENCE TO SOME NATURAL OBJECT OR PERMANENT MONUMENT IS AS FOLLOWS: THE NE CORNER OF THE CLAIM LIES 1500 FEET NORTH AND 4800 FEET EAST OF THE SOUTH EAST CORNER OF SECTION 32, T16S, R30E, G&SRM, ARIZONA.

DATED AND POSTED ON THE GROUND THIS 15TH DAY OF SEPTEMBER, 2008.

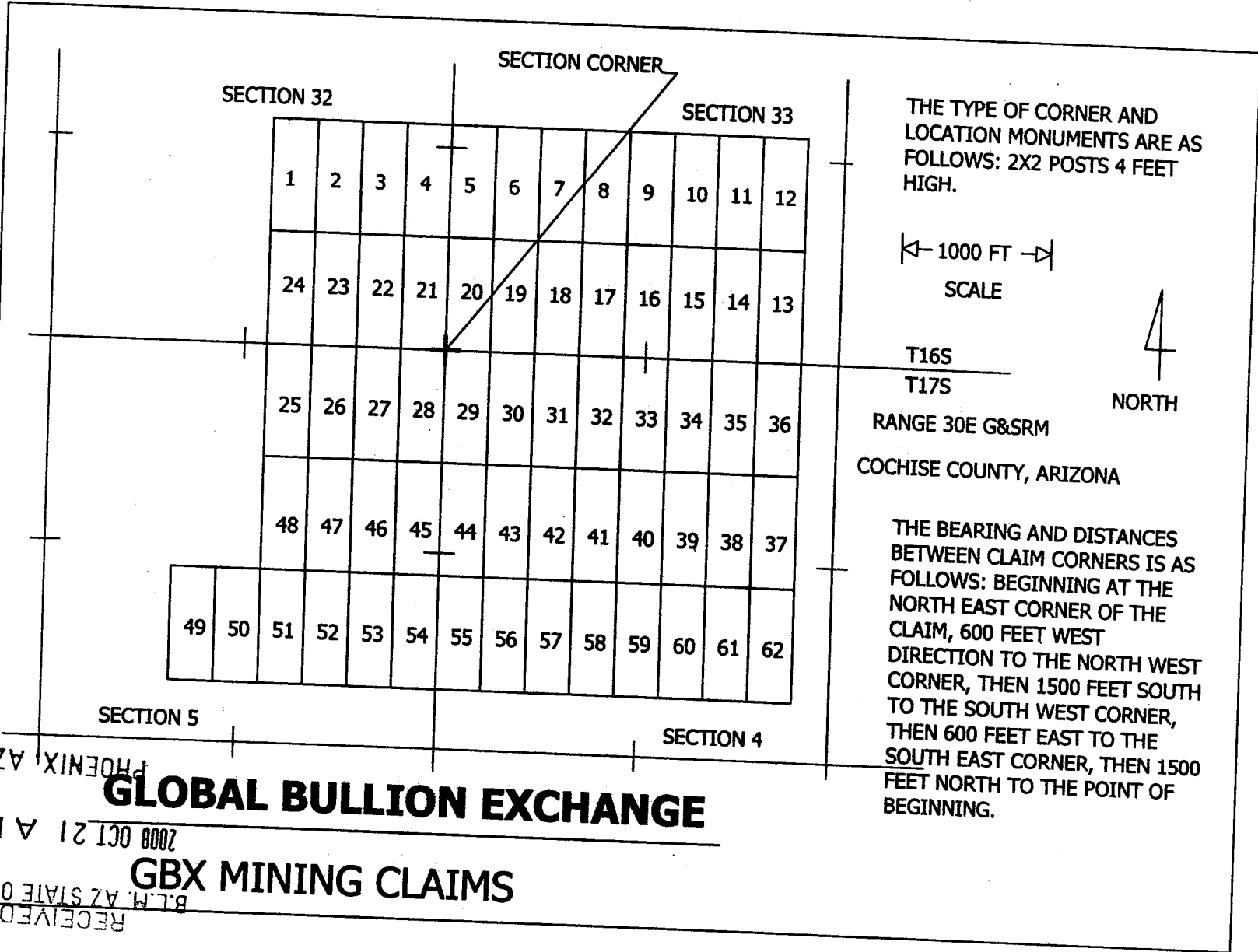
AGENT FOR JAMIE COMPANY:



CHARLES R. MERRITT
1833 N. PAINT PONY LANE
COCHISE, AZ 85606

RECEIVED
B.L.M. AZ STATE OFFICE
2008 OCT 21 A 10: 28
PHOENIX, AZ

AMC 395037



THE TYPE OF CORNER AND LOCATION MONUMENTS ARE AS FOLLOWS: 2X2 POSTS 4 FEET HIGH.

← 1000 FT →
SCALE



T16S
T17S
RANGE 30E G&SRM
COCHISE COUNTY, ARIZONA

THE BEARING AND DISTANCES BETWEEN CLAIM CORNERS IS AS FOLLOWS: BEGINNING AT THE NORTH EAST CORNER OF THE CLAIM, 600 FEET WEST DIRECTION TO THE NORTH WEST CORNER, THEN 1500 FEET SOUTH TO THE SOUTH WEST CORNER, THEN 600 FEET EAST TO THE SOUTH EAST CORNER, THEN 1500 FEET NORTH TO THE POINT OF BEGINNING.

GLOBAL BULLION EXCHANGE

GBX MINING CLAIMS

RECEIVED
B.L.M. AZ STATE OFFICE
2008 OCT 21 A 10 29
PHOENIX AZ

AMC 395037

LOCATION NOTICE
LODE

NOTICE IS HEREBY GIVEN THAT THE GBX #14 LODE MINING CLAIM HAS BEEN LOCATED BY JAMIE COMPANY WHOSE ADDRESS IS:
GLOBAL BULLION EXCHANGE, 2328 10th AVE. N.#302, LAKE WORTH, FL 33461

THE GENERAL COURSE OF THIS CLAIM IS NORTH - SOUTH AND IT IS SITUATED IN THE CALIFORNIA MINING DISTRICT, COCHISE COUNTY, ARIZONA.

THIS CLAIM IS 1500 FEET IN LENGTH AND 600 FEET IN WIDTH. THE CLAIM RUNS FROM THE LOCATION MONUMENT ON WHICH THIS NOTICE IS POSTED 750 FEET IN AN NORTHERLY DIRECTION TO THE NORTH END LINE AND 750 FEET IN A SOUTHERLY DIRECTION TO THE SOUTH END LINE. THE CLAIM BOUNDARIES ARE MARKED BY FOUR MONUMENTS AT EACH CORNER OF THE CLAIM.

THE LOCATION MONUMENT AT WHICH THIS NOTICE IS POSTED IS SITUATED WITHIN SECTION 33, T16S, R30E, G&SRM, ARIZONA, AND THIS CLAIM ENCOMPASSES PORTIONS OF THE FOLLOWING QUARTER SECTION(S), SECTION(S), TOWNSHIP(S), AND RANGE(S): SE, SEC 33, T16S, R30E, COCHISE COUNTY, ARIZONA.

THE LOCATION OF THIS CLAIM WITH REFERENCE TO SOME NATURAL OBJECT OR PERMANENT MONUMENT IS AS FOLLOWS: THE NE CORNER OF THE CLAIM LIES 1500 FEET NORTH AND 4200 FEET EAST OF THE SOUTH EAST CORNER OF SECTION 32, T16S, R30E, G&SRM, ARIZONA.

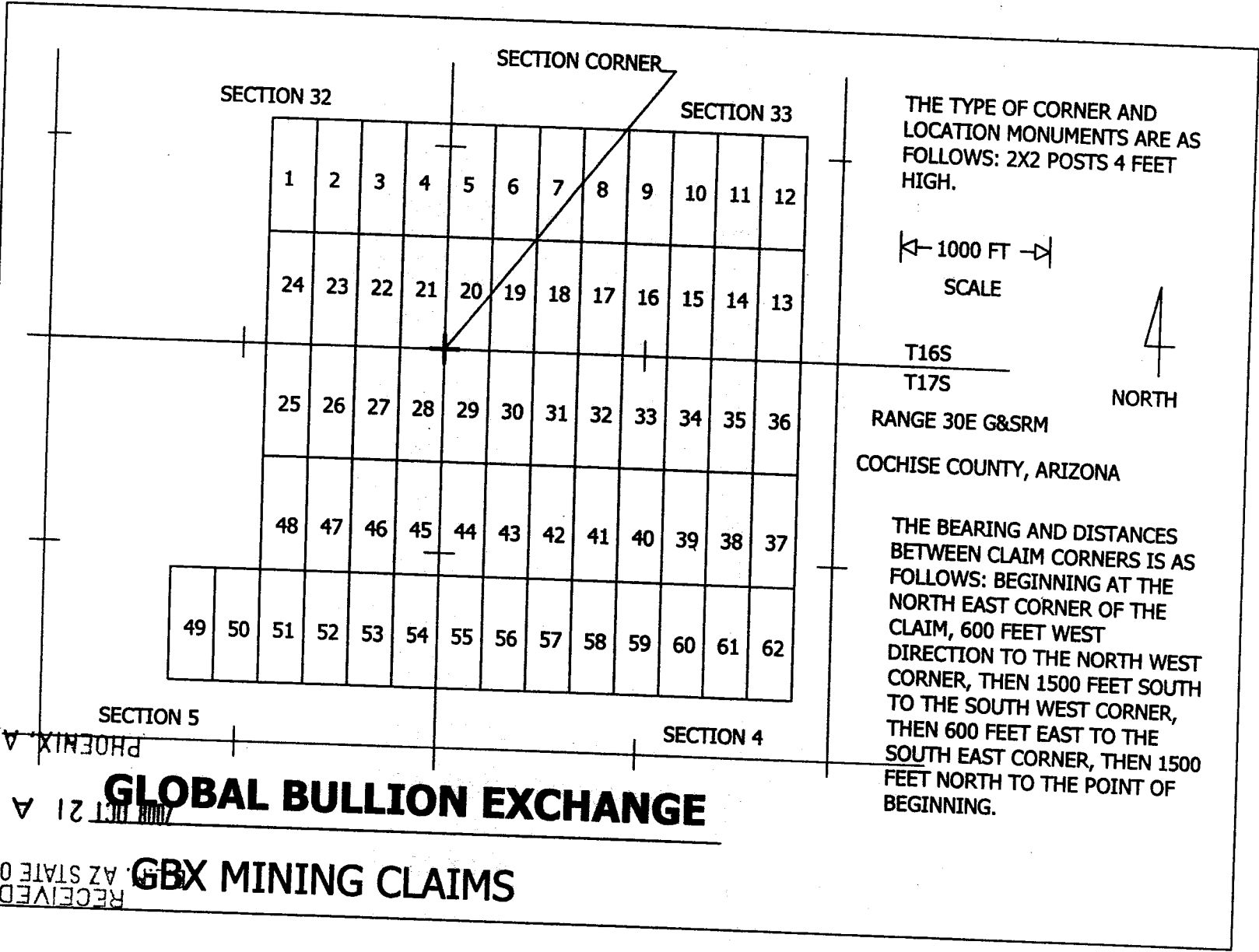
DATED AND POSTED ON THE GROUND THIS 15TH DAY OF SEPTEMBER, 2008.

AGENT FOR JAMIE COMPANY:


CHARLES R. MERRITT
1833 N. PAINT PONY LANE
COCHISE, AZ 85606

RECEIVED
B.L.M. AZ STATE OFFICE
2008 OCT 21 A 10: 29
PHOENIX, AZ

AMC 395038



THE TYPE OF CORNER AND LOCATION MONUMENTS ARE AS FOLLOWS: 2X2 POSTS 4 FEET HIGH.

← 1000 FT →
SCALE



T16S
T17S
RANGE 30E G&SRM
COCHISE COUNTY, ARIZONA

THE BEARING AND DISTANCES BETWEEN CLAIM CORNERS IS AS FOLLOWS: BEGINNING AT THE NORTH EAST CORNER OF THE CLAIM, 600 FEET WEST DIRECTION TO THE NORTH WEST CORNER, THEN 1500 FEET SOUTH TO THE SOUTH WEST CORNER, THEN 600 FEET EAST TO THE SOUTH EAST CORNER, THEN 1500 FEET NORTH TO THE POINT OF BEGINNING.

GLOBAL BULLION EXCHANGE

GBX MINING CLAIMS

RECEIVED
AZ STATE OFFICE
NOV 21 10:29 AM
PHOENIX, AZ

8E056EJWY

LOCATION NOTICE
LODE

NOTICE IS HEREBY GIVEN THAT THE GBX #15 LODE MINING CLAIM HAS BEEN LOCATED BY JAMIE COMPANY WHOSE ADDRESS IS:
GLOBAL BULLION EXCHANGE, 2328 10th AVE. N.#302, LAKE WORTH, FL 33461

THE GENERAL COURSE OF THIS CLAIM IS NORTH - SOUTH AND IT IS SITUATED IN THE CALIFORNIA MINING DISTRICT, COCHISE COUNTY, ARIZONA.

THIS CLAIM IS 1500 FEET IN LENGTH AND 600 FEET IN WIDTH. THE CLAIM RUNS FROM THE LOCATION MONUMENT ON WHICH THIS NOTICE IS POSTED 750 FEET IN AN NORTHERLY DIRECTION TO THE NORTH END LINE AND 750 FEET IN A SOUTHERLY DIRECTION TO THE SOUTH END LINE. THE CLAIM BOUNDARIES ARE MARKED BY FOUR MONUMENTS AT EACH CORNER OF THE CLAIM.

THE LOCATION MONUMENT AT WHICH THIS NOTICE IS POSTED IS SITUATED WITHIN SECTION 33, T16S, R30E, G&SRM, ARIZONA, AND THIS CLAIM ENCOMPASSES PORTIONS OF THE FOLLOWING QUARTER SECTION(S), SECTION(S), TOWNSHIP(S), AND RANGE(S): SE, SEC 33, T16S, R30E, COCHISE COUNTY, ARIZONA.

THE LOCATION OF THIS CLAIM WITH REFERENCE TO SOME NATURAL OBJECT OR PERMANENT MONUMENT IS AS FOLLOWS: THE NE CORNER OF THE CLAIM LIES 1500 FEET NORTH AND 3600 FEET EAST OF THE SOUTH EAST CORNER OF SECTION 32, T16S, R30E, G&SRM, ARIZONA.

DATED AND POSTED ON THE GROUND THIS 15TH DAY OF SEPTEMBER, 2008.

AGENT FOR JAMIE COMPANY:



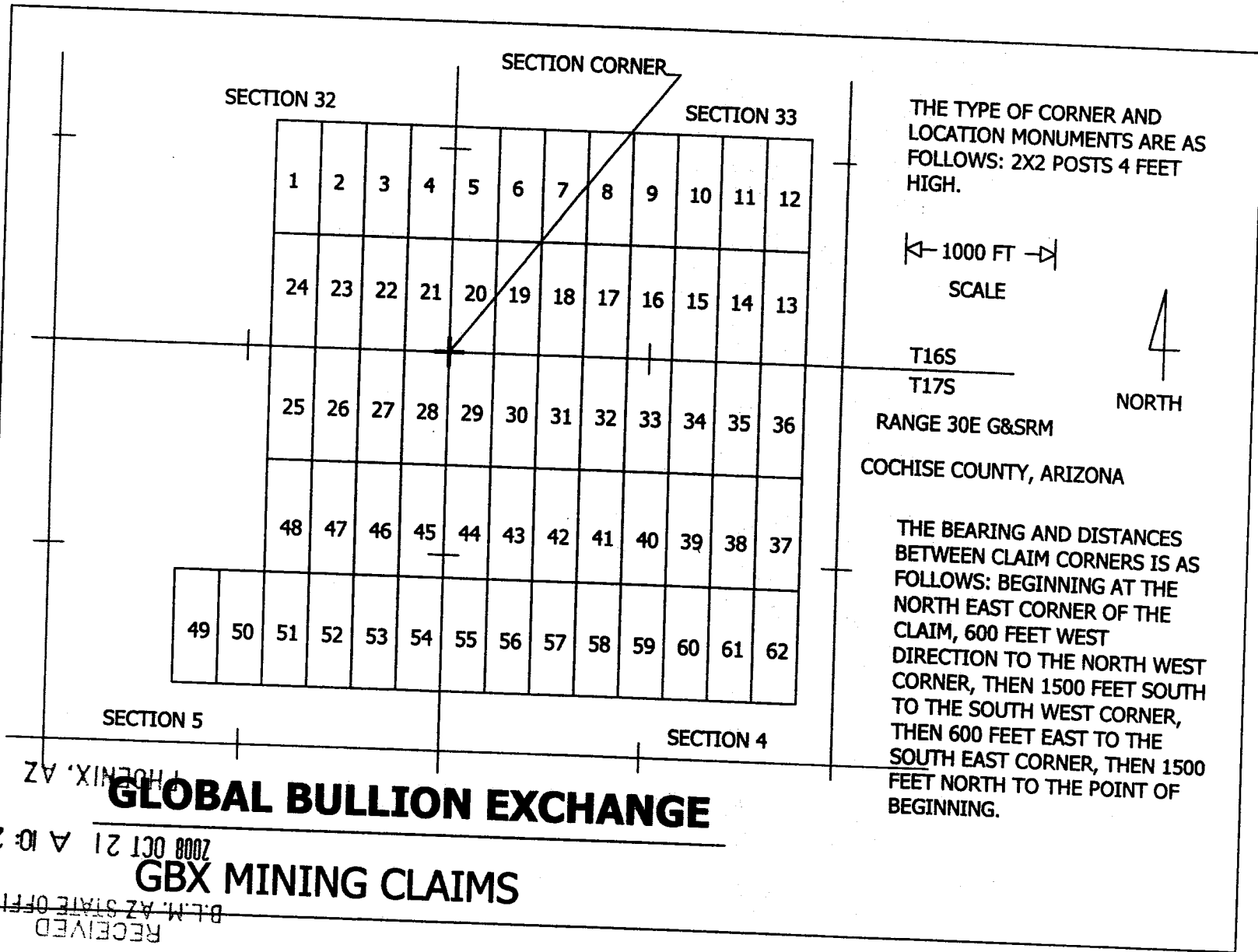
CHARLES R. MERRITT
1833 N. PAINT PONY LANE
COCHISE, AZ 85606

PHOENIX, AZ

2008 OCT 21 A 10: 29

RECEIVED
B.L.M. AZ STATE OFFICE

AMB 395039



GLOBAL BULLION EXCHANGE

GBX MINING CLAIMS

RECEIVED
 B.L.M. AZ STATE OFFICE
 2008 OCT 21 A 10:29
 TUCSON, AZ

JNV 395039

LOCATION NOTICE
LODE

NOTICE IS HEREBY GIVEN THAT THE GBX #16 LODE MINING CLAIM HAS BEEN LOCATED BY JAMIE COMPANY WHOSE ADDRESS IS:
GLOBAL BULLION EXCHANGE, 2328 10th AVE. N.#302, LAKE WORTH, FL 33461

THE GENERAL COURSE OF THIS CLAIM IS NORTH - SOUTH AND IT IS SITUATED IN THE CALIFORNIA MINING DISTRICT, COCHISE COUNTY, ARIZONA.

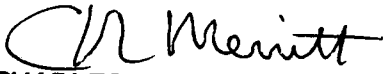
THIS CLAIM IS 1500 FEET IN LENGTH AND 600 FEET IN WIDTH. THE CLAIM RUNS FROM THE LOCATION MONUMENT ON WHICH THIS NOTICE IS POSTED 750 FEET IN AN NORTHERLY DIRECTION TO THE NORTH END LINE AND 750 FEET IN A SOUTHERLY DIRECTION TO THE SOUTH END LINE. THE CLAIM BOUNDARIES ARE MARKED BY FOUR MONUMENTS AT EACH CORNER OF THE CLAIM.

THE LOCATION MONUMENT AT WHICH THIS NOTICE IS POSTED IS SITUATED WITHIN SECTION 33, T16S, R30E, G&SRM, ARIZONA, AND THIS CLAIM ENCOMPASSES PORTIONS OF THE FOLLOWING QUARTER SECTION(S), SECTION(S), TOWNSHIP(S), AND RANGE(S): S2, SEC 33, T16S, R30E, COCHISE COUNTY, ARIZONA.

THE LOCATION OF THIS CLAIM WITH REFERENCE TO SOME NATURAL OBJECT OR PERMANENT MONUMENT IS AS FOLLOWS: THE NE CORNER OF THE CLAIM LIES 1500 FEET NORTH AND 3000 FEET EAST OF THE SOUTH EAST CORNER OF SECTION 32, T16S, R30E, G&SRM, ARIZONA.

DATED AND POSTED ON THE GROUND THIS 15TH DAY OF SEPTEMBER, 2008.

AGENT FOR JAMIE COMPANY:

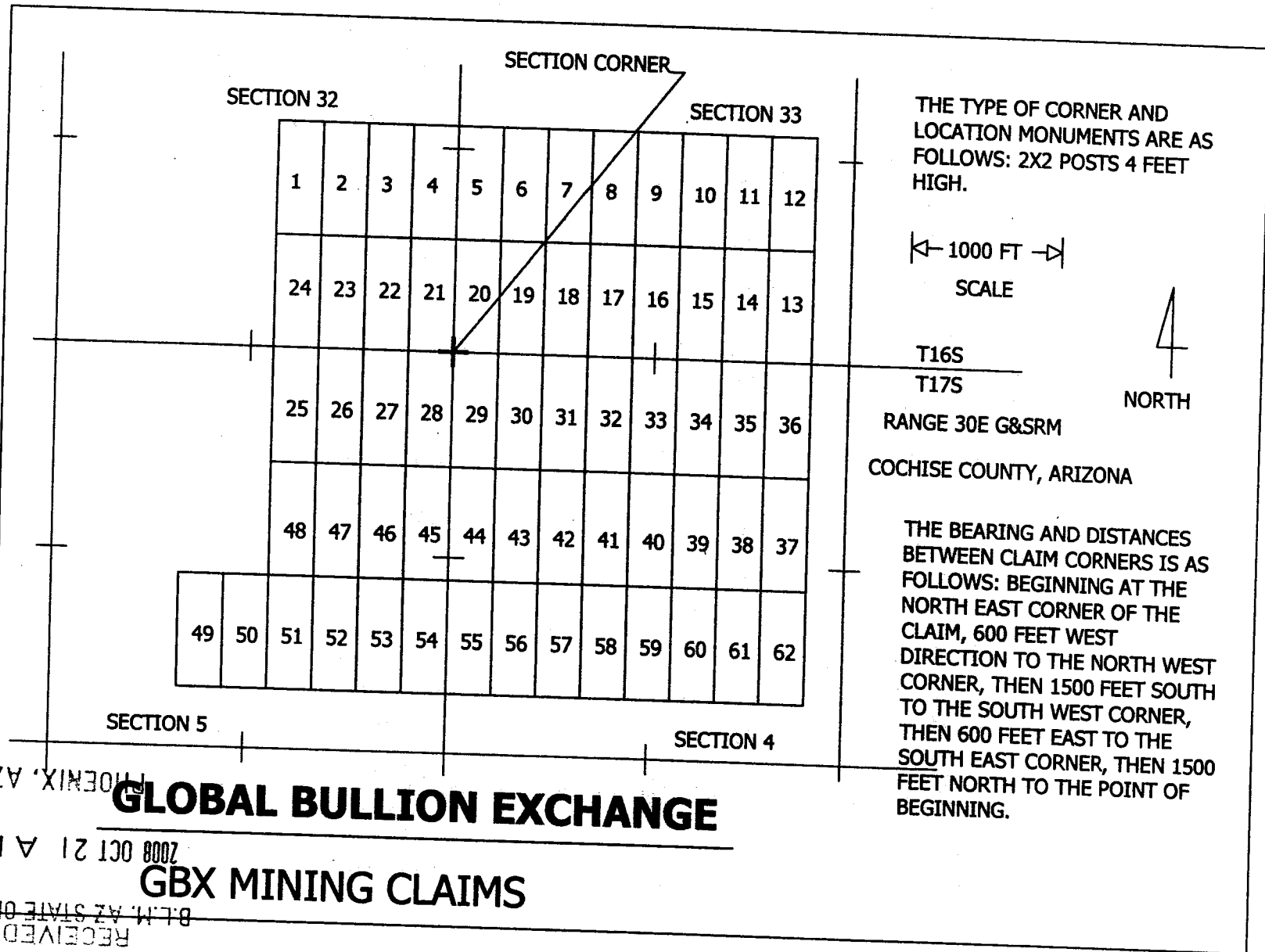

CHARLES R. MERRITT
1833 N. PAINT PONY LANE
COCHISE, AZ 85606

PHOENIX, AZ

2008 OCT 21 A 10: 29

RECEIVED
B.L.M. AZ STATE OFFICE

ANC 395040



GLOBAL BULLION EXCHANGE

GBX MINING CLAIMS

PHOENIX, AZ
2008 OCT 21 A 10 29

RECEIVED
BLM, AZ STATE OFFICE

AND 395040

LOCATION NOTICE
LODE

NOTICE IS HEREBY GIVEN THAT THE GBX #17 LODE MINING CLAIM HAS BEEN LOCATED BY JAMIE COMPANY WHOSE ADDRESS IS:
GLOBAL BULLION EXCHANGE, 2328 10th AVE. N.#302, LAKE WORTH, FL 33461

THE GENERAL COURSE OF THIS CLAIM IS NORTH - SOUTH AND IT IS SITUATED IN THE CALIFORNIA MINING DISTRICT, COCHISE COUNTY, ARIZONA.


THIS CLAIM IS 1500 FEET IN LENGTH AND 600 FEET IN WIDTH. THE CLAIM RUNS FROM THE LOCATION MONUMENT ON WHICH THIS NOTICE IS POSTED 750 FEET IN AN NORTHERLY DIRECTION TO THE NORTH END LINE AND 750 FEET IN A SOUTHERLY DIRECTION TO THE SOUTH END LINE. THE CLAIM BOUNDARIES ARE MARKED BY FOUR MONUMENTS AT EACH CORNER OF THE CLAIM.

THE LOCATION MONUMENT AT WHICH THIS NOTICE IS POSTED IS SITUATED WITHIN SECTION 33, T16S, R30E, G&SRM, ARIZONA, AND THIS CLAIM ENCOMPASSES PORTIONS OF THE FOLLOWING QUARTER SECTION(S), SECTION(S), TOWNSHIP(S), AND RANGE(S): SW, SEC 33, T16S, R30E, COCHISE COUNTY, ARIZONA.

THE LOCATION OF THIS CLAIM WITH REFERENCE TO SOME NATURAL OBJECT OR PERMANENT MONUMENT IS AS FOLLOWS: THE NE CORNER OF THE CLAIM LIES 1500 FEET NORTH AND 2400 FEET EAST OF THE SOUTH EAST CORNER OF SECTION 32, T16S, R30E, G&SRM, ARIZONA.

DATED AND POSTED ON THE GROUND THIS 15TH DAY OF SEPTEMBER, 2008.

AGENT FOR JAMIE COMPANY:


CHARLES R. MERRITT
1833 N. PAINT PONY LANE
COCHISE, AZ 85606

PHOENIX, AZ

2008 OCT 21 A 10:29

RECEIVED
B.L.M. AZ STATE OFFICE

AMP 395041

RECEIVED
B.L.M. AZ STATE OFFICE

GBX MINING CLAIMS

2008 OCT 21 A 10:29

PHOENIX, AZ

GLOBAL BULLION EXCHANGE

THE BEARING AND DISTANCES BETWEEN CLAIM CORNERS IS AS FOLLOWS: BEGINNING AT THE NORTH EAST CORNER OF THE CLAIM, 600 FEET WEST DIRECTION TO THE NORTH WEST CORNER, THEN 1500 FEET SOUTH TO THE SOUTH WEST CORNER, THEN 600 FEET EAST TO THE SOUTH EAST CORNER, THEN 1500 FEET NORTH TO THE POINT OF BEGINNING.

COCHISE COUNTY, ARIZONA

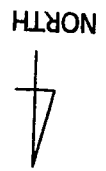
RANGE 30E G&SRM

T17S

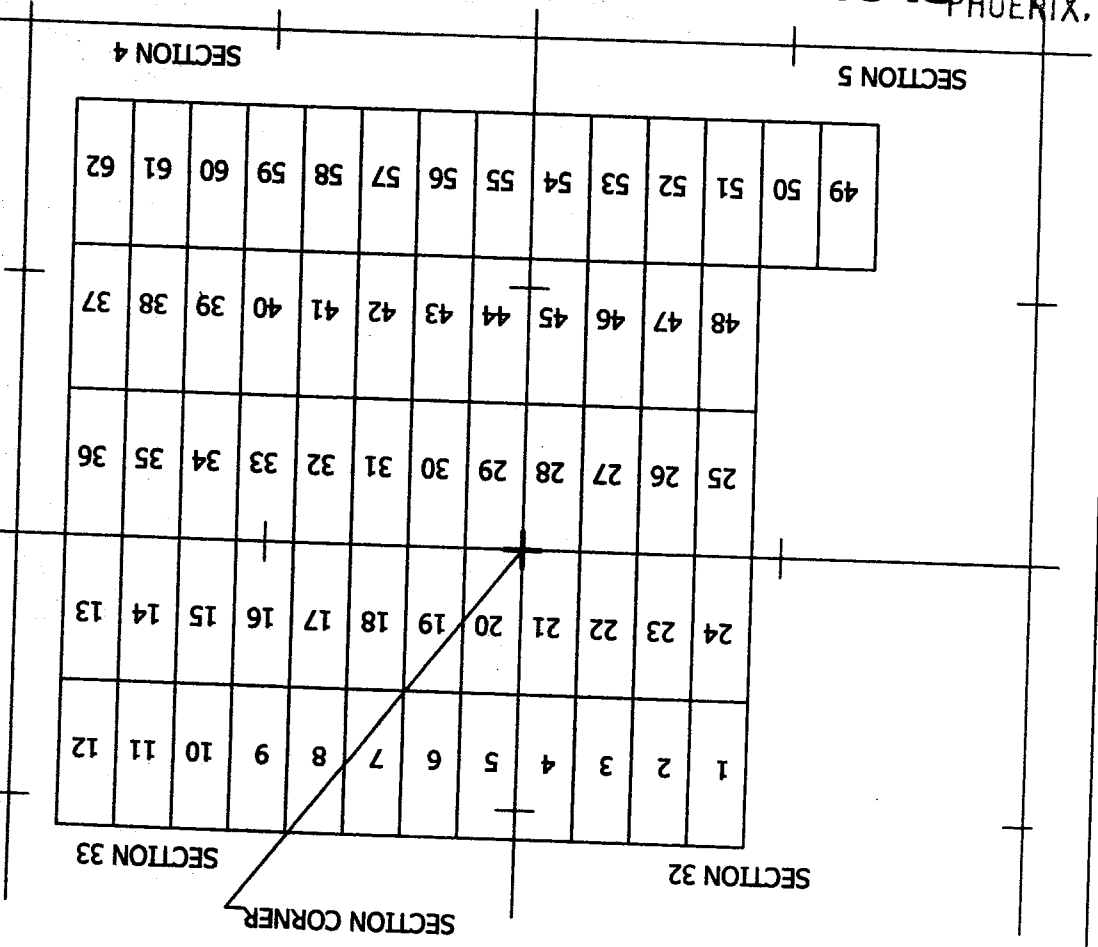
T16S

SCALE

1000 FT



THE TYPE OF CORNER AND LOCATION MONUMENTS ARE AS FOLLOWS: 2X2 POSTS 4 FEET HIGH.



LOCATION NOTICE
LODE

NOTICE IS HEREBY GIVEN THAT THE GBX #18 LODE MINING CLAIM HAS BEEN LOCATED BY JAMIE COMPANY WHOSE ADDRESS IS:
GLOBAL BULLION EXCHANGE, 2328 10th AVE. N.#302, LAKE WORTH, FL 33461

THE GENERAL COURSE OF THIS CLAIM IS NORTH - SOUTH AND IT IS SITUATED IN THE CALIFORNIA MINING DISTRICT, COCHISE COUNTY, ARIZONA.

THIS CLAIM IS 1500 FEET IN LENGTH AND 600 FEET IN WIDTH. THE CLAIM RUNS FROM THE LOCATION MONUMENT ON WHICH THIS NOTICE IS POSTED 750 FEET IN AN NORTHERLY DIRECTION TO THE NORTH END LINE AND 750 FEET IN A SOUTHERLY DIRECTION TO THE SOUTH END LINE. THE CLAIM BOUNDARIES ARE MARKED BY FOUR MONUMENTS AT EACH CORNER OF THE CLAIM.

THE LOCATION MONUMENT AT WHICH THIS NOTICE IS POSTED IS SITUATED WITHIN SECTION 33, T16S, R30E, G&SRM, ARIZONA, AND THIS CLAIM ENCOMPASSES PORTIONS OF THE FOLLOWING QUARTER SECTION(S), SECTION(S), TOWNSHIP(S), AND RANGE(S): SW, SEC 33, T16S, R30E, COCHISE COUNTY, ARIZONA.

THE LOCATION OF THIS CLAIM WITH REFERENCE TO SOME NATURAL OBJECT OR PERMANENT MONUMENT IS AS FOLLOWS: THE NE CORNER OF THE CLAIM LIES 1500 FEET NORTH AND 1800 FEET EAST OF THE SOUTH EAST CORNER OF SECTION 32, T16S, R30E, G&SRM, ARIZONA.

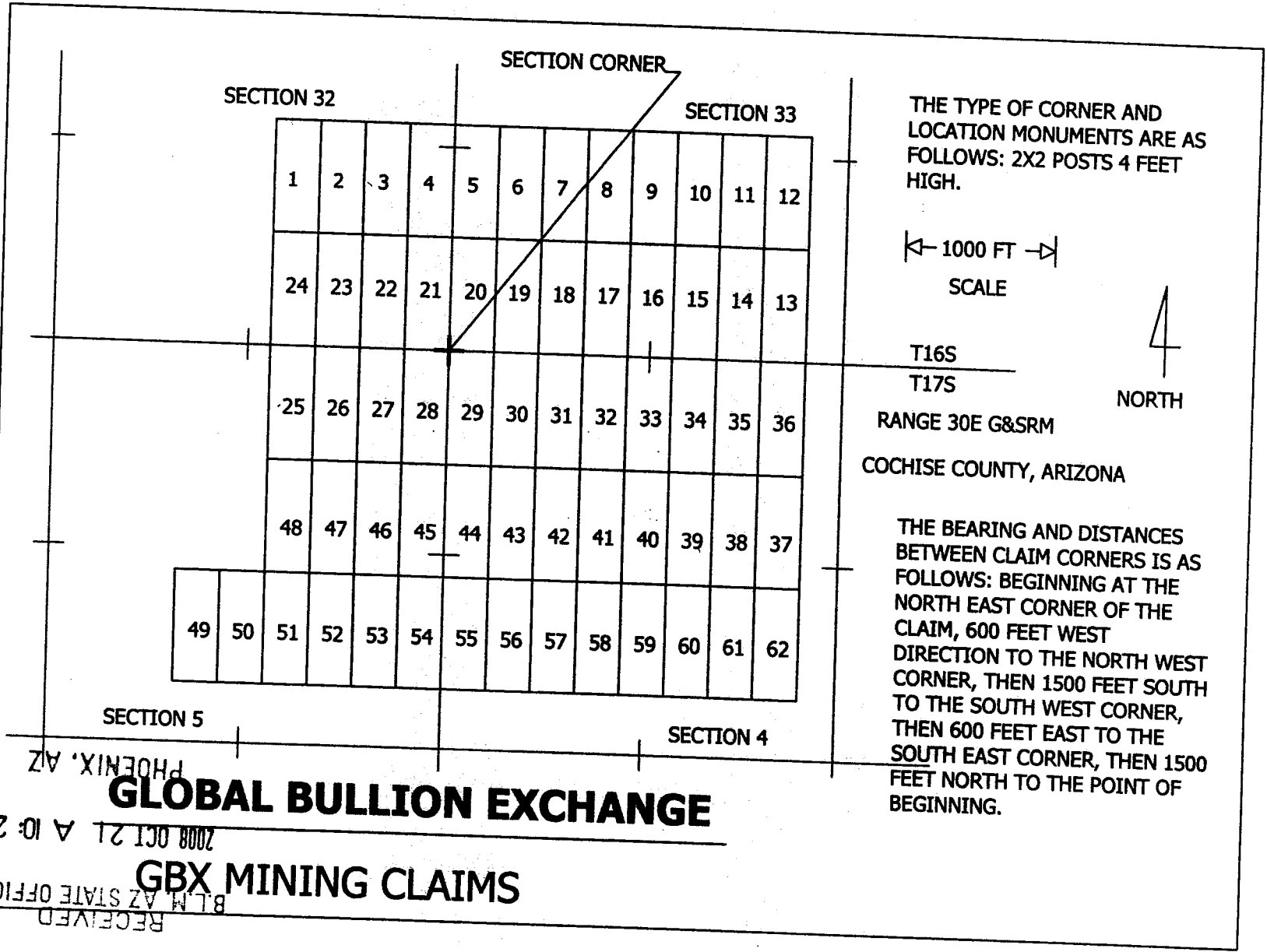
DATED AND POSTED ON THE GROUND THIS 15TH DAY OF SEPTEMBER, 2008.

AGENT FOR JAMIE COMPANY:


CHARLES R. MERRITT
1833 N. PAINT PONY LANE
COCHISE, AZ 85606

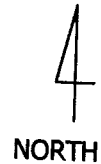
RECEIVED
B.L.M. AZ STATE OFFICE
2008 OCT 21 A 10: 29
PHOENIX, AZ

MP 395042



THE TYPE OF CORNER AND LOCATION MONUMENTS ARE AS FOLLOWS: 2X2 POSTS 4 FEET HIGH.

← 1000 FT →
SCALE



T16S

T17S

RANGE 30E G&SRM

COCHISE COUNTY, ARIZONA

THE BEARING AND DISTANCES BETWEEN CLAIM CORNERS IS AS FOLLOWS: BEGINNING AT THE NORTH EAST CORNER OF THE CLAIM, 600 FEET WEST DIRECTION TO THE NORTH WEST CORNER, THEN 1500 FEET SOUTH TO THE SOUTH WEST CORNER, THEN 600 FEET EAST TO THE SOUTH EAST CORNER, THEN 1500 FEET NORTH TO THE POINT OF BEGINNING.

GLOBAL BULLION EXCHANGE

GBX MINING CLAIMS

RECEIVED
BLM AZ STATE OFFICE
2008 OCT 21 A 10:29
PHOENIX, AZ

2008 OCT 21

LOCATION NOTICE
LODE

NOTICE IS HEREBY GIVEN THAT THE GBX #19 LODE MINING CLAIM HAS BEEN LOCATED BY JAMIE COMPANY WHOSE ADDRESS IS:
GLOBAL BULLION EXCHANGE, 2328 10th AVE. N.#302, LAKE WORTH, FL 33461

THE GENERAL COURSE OF THIS CLAIM IS NORTH - SOUTH AND IT IS SITUATED IN THE CALIFORNIA MINING DISTRICT, COCHISE COUNTY, ARIZONA.

THIS CLAIM IS 1500 FEET IN LENGTH AND 600 FEET IN WIDTH. THE CLAIM RUNS FROM THE LOCATION MONUMENT ON WHICH THIS NOTICE IS POSTED 750 FEET IN AN NORTHERLY DIRECTION TO THE NORTH END LINE AND 750 FEET IN A SOUTHERLY DIRECTION TO THE SOUTH END LINE. THE CLAIM BOUNDARIES ARE MARKED BY FOUR MONUMENTS AT EACH CORNER OF THE CLAIM.

THE LOCATION MONUMENT AT WHICH THIS NOTICE IS POSTED IS SITUATED WITHIN SECTION 33, T16S, R30E, G&SRM, ARIZONA, AND THIS CLAIM ENCOMPASSES PORTIONS OF THE FOLLOWING QUARTER SECTION(S), SECTION(S), TOWNSHIP(S), AND RANGE(S): SW, SEC 33, T16S, R30E, COCHISE COUNTY, ARIZONA.

THE LOCATION OF THIS CLAIM WITH REFERENCE TO SOME NATURAL OBJECT OR PERMANENT MONUMENT IS AS FOLLOWS: THE NE CORNER OF THE CLAIM LIES 1500 FEET NORTH AND 1200 FEET EAST OF THE SOUTH EAST CORNER OF SECTION 32, T16S, R30E, G&SRM, ARIZONA.

DATED AND POSTED ON THE GROUND THIS 15TH DAY OF SEPTEMBER, 2008.

AGENT FOR JAMIE COMPANY:



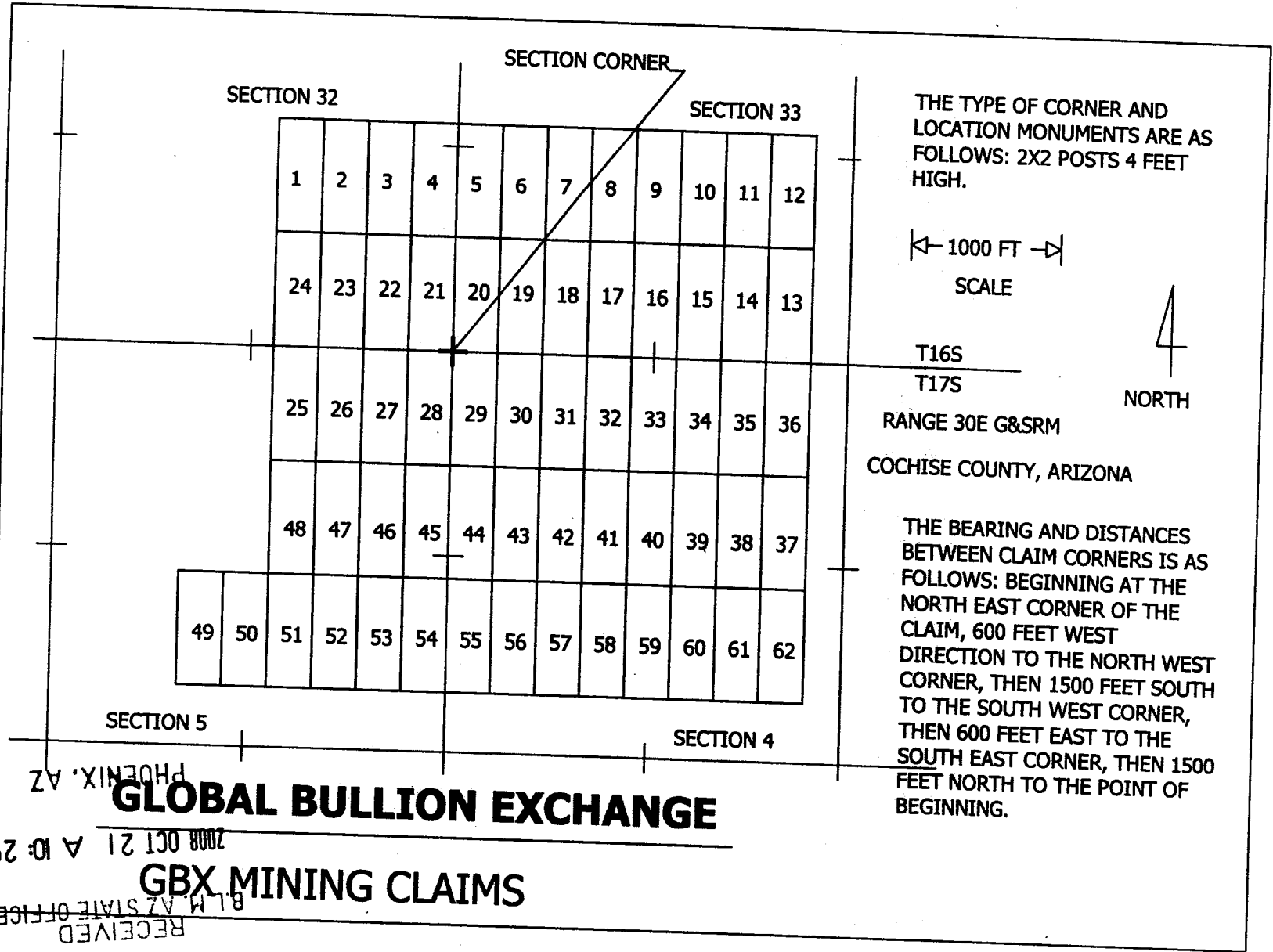
CHARLES R. MERRITT
1833 N. PAINT PONY LANE
COCHISE, AZ 85606

PHOENIX, AZ

2008 OCT 21 A 10:29

RECEIVED
B.L.M. AZ STATE OFFICE

AND 395043




SECTION 32

SECTION CORNER

SECTION 33

| | | | | | | | | | | | | | |
|----|----|----|----|----|----|----|----|----|----|----|----|----|----|
| 1 | 2 | 3 | 4 | 5 | 6 | 7 | 8 | 9 | 10 | 11 | 12 | | |
| 24 | 23 | 22 | 21 | 20 | 19 | 18 | 17 | 16 | 15 | 14 | 13 | | |
| 25 | 26 | 27 | 28 | 29 | 30 | 31 | 32 | 33 | 34 | 35 | 36 | | |
| 48 | 47 | 46 | 45 | 44 | 43 | 42 | 41 | 40 | 39 | 38 | 37 | | |
| 49 | 50 | 51 | 52 | 53 | 54 | 55 | 56 | 57 | 58 | 59 | 60 | 61 | 62 |

THE TYPE OF CORNER AND LOCATION MONUMENTS ARE AS FOLLOWS: 2X2 POSTS 4 FEET HIGH.



SCALE



T16S

T17S

RANGE 30E G&SRM

COCHISE COUNTY, ARIZONA

THE BEARING AND DISTANCES BETWEEN CLAIM CORNERS IS AS FOLLOWS: BEGINNING AT THE NORTH EAST CORNER OF THE CLAIM, 600 FEET WEST DIRECTION TO THE NORTH WEST CORNER, THEN 1500 FEET SOUTH TO THE SOUTH WEST CORNER, THEN 600 FEET EAST TO THE SOUTH EAST CORNER, THEN 1500 FEET NORTH TO THE POINT OF BEGINNING.

SECTION 5

SECTION 4

GLOBAL BULLION EXCHANGE

GBX MINING CLAIMS

2008 OCT 21 10:29

RECEIVED BLM AZ STATE OFFICE

39503

LOCATION NOTICE
LODE

NOTICE IS HEREBY GIVEN THAT THE GBX #20 LODE MINING CLAIM HAS BEEN LOCATED BY JAMIE COMPANY WHOSE ADDRESS IS:
GLOBAL BULLION EXCHANGE, 2328 10th AVE. N.#302, LAKE WORTH, FL 33461

THE GENERAL COURSE OF THIS CLAIM IS NORTH - SOUTH AND IT IS SITUATED IN THE CALIFORNIA MINING DISTRICT, COCHISE COUNTY, ARIZONA.


THIS CLAIM IS 1500 FEET IN LENGTH AND 600 FEET IN WIDTH. THE CLAIM RUNS FROM THE LOCATION MONUMENT ON WHICH THIS NOTICE IS POSTED 750 FEET IN AN NORTHERLY DIRECTION TO THE NORTH END LINE AND 750 FEET IN A SOUTHERLY DIRECTION TO THE SOUTH END LINE. THE CLAIM BOUNDARIES ARE MARKED BY FOUR MONUMENTS AT EACH CORNER OF THE CLAIM.

THE LOCATION MONUMENT AT WHICH THIS NOTICE IS POSTED IS SITUATED WITHIN SECTION 33, T16S, R30E, G&SRM, ARIZONA, AND THIS CLAIM ENCOMPASSES PORTIONS OF THE FOLLOWING QUARTER SECTION(S), SECTION(S), TOWNSHIP(S), AND RANGE(S): SW, SEC 33, T16S, R30E, COCHISE COUNTY, ARIZONA.

THE LOCATION OF THIS CLAIM WITH REFERENCE TO SOME NATURAL OBJECT OR PERMANENT MONUMENT IS AS FOLLOWS: THE NE CORNER OF THE CLAIM LIES 1500 FEET NORTH AND 600 FEET EAST OF THE SOUTH EAST CORNER OF SECTION 32, T16S, R30E, G&SRM, ARIZONA.

DATED AND POSTED ON THE GROUND THIS 15TH DAY OF SEPTEMBER, 2008.

AGENT FOR JAMIE COMPANY:



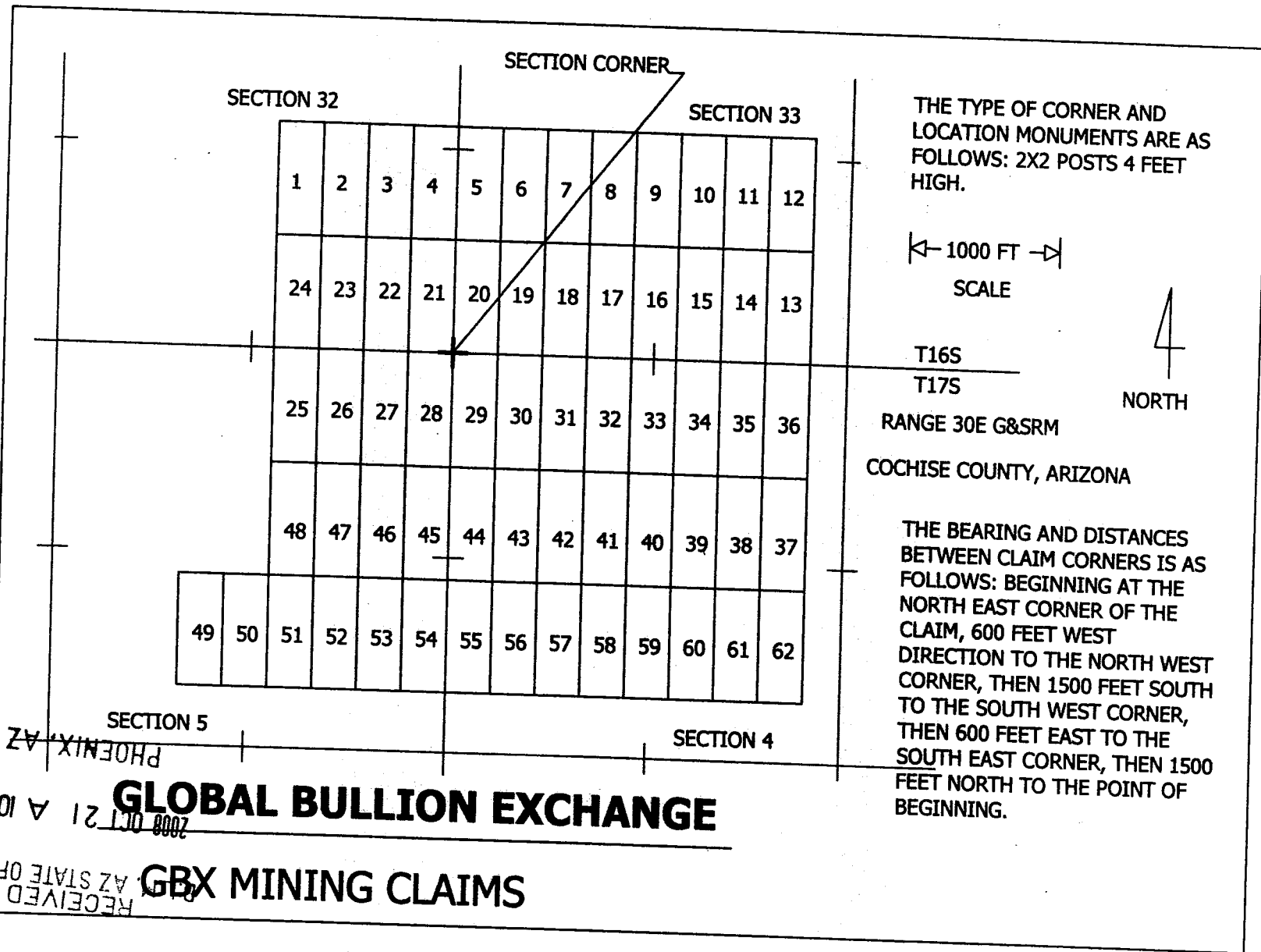
CHARLES R. MERRITT
1833 N. PAINT PONY LANE
COCHISE, AZ 85606

PHOENIX, AZ

2008 OCT 21 A 10:29

RECEIVED
B.L.M. AZ STATE OFFICE

AMS 395044



THE TYPE OF CORNER AND LOCATION MONUMENTS ARE AS FOLLOWS: 2X2 POSTS 4 FEET HIGH.

← 1000 FT →
SCALE



T16S
T17S

RANGE 30E G&SRM

COCHISE COUNTY, ARIZONA

THE BEARING AND DISTANCES BETWEEN CLAIM CORNERS IS AS FOLLOWS: BEGINNING AT THE NORTH EAST CORNER OF THE CLAIM, 600 FEET WEST DIRECTION TO THE NORTH WEST CORNER, THEN 1500 FEET SOUTH TO THE SOUTH WEST CORNER, THEN 600 FEET EAST TO THE SOUTH EAST CORNER, THEN 1500 FEET NORTH TO THE POINT OF BEGINNING.

SECTION 5

SECTION 4

PHOENIX, AZ

GLOBAL BULLION EXCHANGE

GBX MINING CLAIMS

RECEIVED
AZ STATE OFFICE
OCT 21 10 29 AM 2008

NOV 3 9 50 AM

LOCATION NOTICE
LODE

NOTICE IS HEREBY GIVEN THAT THE GBX #21 LODE MINING CLAIM HAS BEEN LOCATED BY JAMIE COMPANY WHOSE ADDRESS IS:
GLOBAL BULLION EXCHANGE, 2328 10th AVE. N.#302, LAKE WORTH, FL 33461

THE GENERAL COURSE OF THIS CLAIM IS NORTH - SOUTH AND IT IS SITUATED IN THE CALIFORNIA MINING DISTRICT, COCHISE COUNTY, ARIZONA.

THIS CLAIM IS 1500 FEET IN LENGTH AND 600 FEET IN WIDTH. THE CLAIM RUNS FROM THE LOCATION MONUMENT ON WHICH THIS NOTICE IS POSTED 750 FEET IN AN NORTHERLY DIRECTION TO THE NORTH END LINE AND 750 FEET IN A SOUTHERLY DIRECTION TO THE SOUTH END LINE. THE CLAIM BOUNDARIES ARE MARKED BY FOUR MONUMENTS AT EACH CORNER OF THE CLAIM.

THE LOCATION MONUMENT AT WHICH THIS NOTICE IS POSTED IS SITUATED WITHIN SECTION 33, T16S, R30E, G&SRM, ARIZONA, AND THIS CLAIM ENCOMPASSES PORTIONS OF THE FOLLOWING QUARTER SECTION(S), SECTION(S), TOWNSHIP(S), AND RANGE(S): SE, SEC 32, T16S, R30E, COCHISE COUNTY, ARIZONA.

THE LOCATION OF THIS CLAIM WITH REFERENCE TO SOME NATURAL OBJECT OR PERMANENT MONUMENT IS AS FOLLOWS: THE NE CORNER OF THE CLAIM LIES 1500 FEET NORTH AND 0 FEET EAST OF THE SOUTH EAST CORNER OF SECTION 32, T16S, R30E, G&SRM, ARIZONA.

DATED AND POSTED ON THE GROUND THIS 15TH DAY OF SEPTEMBER, 2008.

AGENT FOR JAMIE COMPANY:



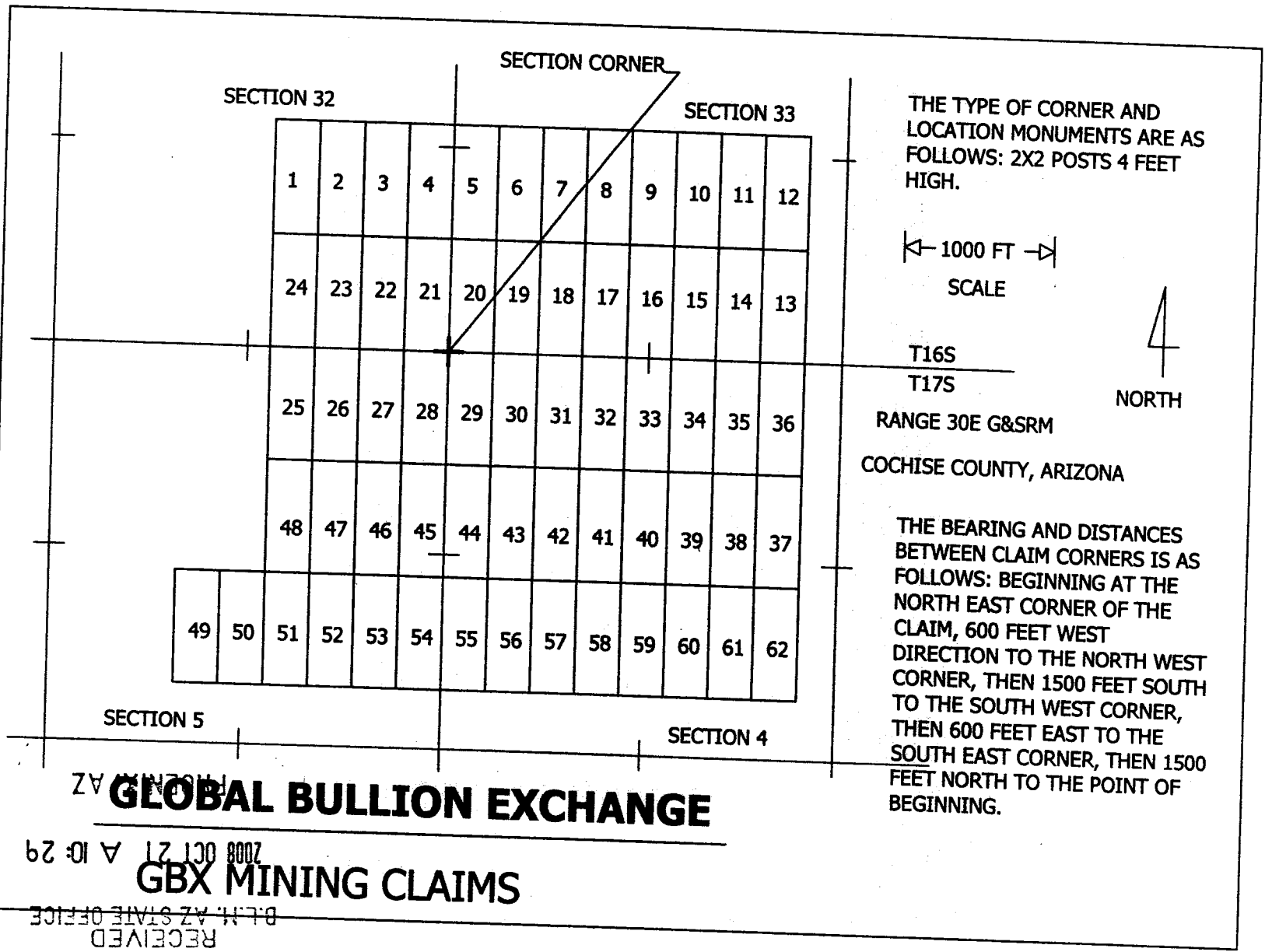
CHARLES R. MERRITT
1833 N. PAINT PONY LANE
COCHISE, AZ 85606

PHOENIX, AZ

2008 OCT 21 A 10: 29

RECEIVED
B.L.M. AZ STATE OFFICE

AMP 395045



SECTION 32

SECTION CORNER

SECTION 33

| | | | | | | | | | | | | | |
|----|----|----|----|----|----|----|----|----|----|----|----|----|----|
| 1 | 2 | 3 | 4 | 5 | 6 | 7 | 8 | 9 | 10 | 11 | 12 | | |
| 24 | 23 | 22 | 21 | 20 | 19 | 18 | 17 | 16 | 15 | 14 | 13 | | |
| 25 | 26 | 27 | 28 | 29 | 30 | 31 | 32 | 33 | 34 | 35 | 36 | | |
| 48 | 47 | 46 | 45 | 44 | 43 | 42 | 41 | 40 | 39 | 38 | 37 | | |
| 49 | 50 | 51 | 52 | 53 | 54 | 55 | 56 | 57 | 58 | 59 | 60 | 61 | 62 |

THE TYPE OF CORNER AND LOCATION MONUMENTS ARE AS FOLLOWS: 2X2 POSTS 4 FEET HIGH.

1000 FT SCALE



T16S

T17S

RANGE 30E G&SRM

COCHISE COUNTY, ARIZONA

THE BEARING AND DISTANCES BETWEEN CLAIM CORNERS IS AS FOLLOWS: BEGINNING AT THE NORTH EAST CORNER OF THE CLAIM, 600 FEET WEST DIRECTION TO THE NORTH WEST CORNER, THEN 1500 FEET SOUTH TO THE SOUTH WEST CORNER, THEN 600 FEET EAST TO THE SOUTH EAST CORNER, THEN 1500 FEET NORTH TO THE POINT OF BEGINNING.

SECTION 5

SECTION 4

GLOBAL BULLION EXCHANGE

GBX MINING CLAIMS

RECEIVED B.L.M. AZ STATE OFFICE 2008 OCT 21 10:29

595059

LOCATION NOTICE
LODE

NOTICE IS HEREBY GIVEN THAT THE GBX #22 LODE MINING CLAIM HAS BEEN LOCATED BY JAMIE COMPANY WHOSE ADDRESS IS:
GLOBAL BULLION EXCHANGE, 2328 10th AVE. N.#302, LAKE WORTH, FL 33461

THE GENERAL COURSE OF THIS CLAIM IS NORTH - SOUTH AND IT IS SITUATED IN THE CALIFORNIA MINING DISTRICT, COCHISE COUNTY, ARIZONA.


THIS CLAIM IS 1500 FEET IN LENGTH AND 600 FEET IN WIDTH. THE CLAIM RUNS FROM THE LOCATION MONUMENT ON WHICH THIS NOTICE IS POSTED 750 FEET IN AN NORTHERLY DIRECTION TO THE NORTH END LINE AND 750 FEET IN A SOUTHERLY DIRECTION TO THE SOUTH END LINE. THE CLAIM BOUNDARIES ARE MARKED BY FOUR MONUMENTS AT EACH CORNER OF THE CLAIM.

THE LOCATION MONUMENT AT WHICH THIS NOTICE IS POSTED IS SITUATED WITHIN SECTION 33, T16S, R30E, G&SRM, ARIZONA, AND THIS CLAIM ENCOMPASSES PORTIONS OF THE FOLLOWING QUARTER SECTION(S), SECTION(S), TOWNSHIP(S), AND RANGE(S): SE, SEC 32, T16S, R30E, COCHISE COUNTY, ARIZONA.

THE LOCATION OF THIS CLAIM WITH REFERENCE TO SOME NATURAL OBJECT OR PERMANENT MONUMENT IS AS FOLLOWS: THE NE CORNER OF THE CLAIM LIES 1500 FEET NORTH AND 600 FEET WEST OF THE SOUTH EAST CORNER OF SECTION 32, T16S, R30E, G&SRM, ARIZONA.

DATED AND POSTED ON THE GROUND THIS 15TH DAY OF SEPTEMBER, 2008.

AGENT FOR JAMIE COMPANY:

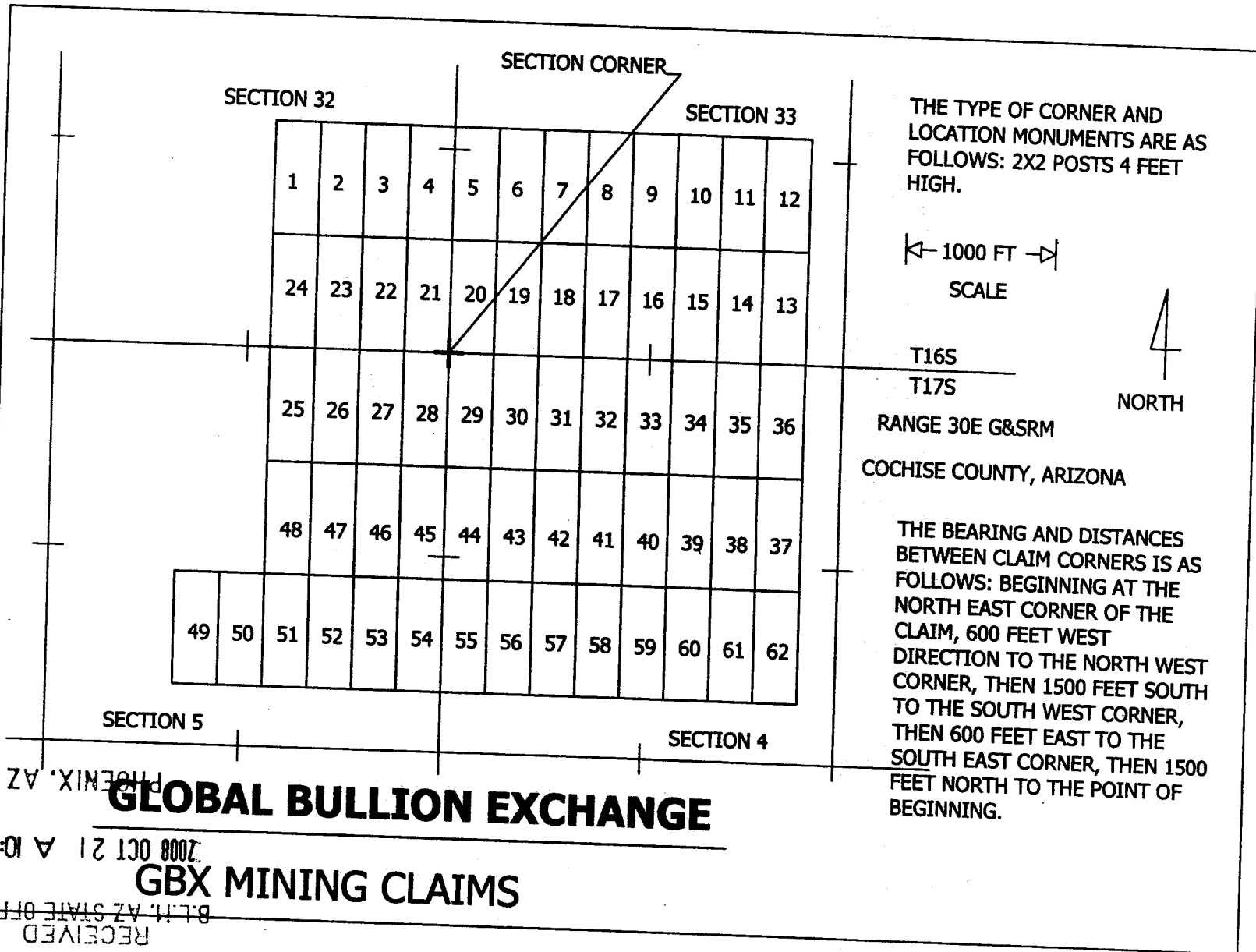

CHARLES R. MERRITT
1833 N. PAINT PONY LANE
COCHISE, AZ 85606

PHOENIX, AZ

2008 OCT 21 A 10:29

RECEIVED
B.L.M. AZ STATE OFFICE

AND 395045



THE TYPE OF CORNER AND LOCATION MONUMENTS ARE AS FOLLOWS: 2X2 POSTS 4 FEET HIGH.

1000 FT
SCALE



T16S
T17S
RANGE 30E G&SRM
COCHISE COUNTY, ARIZONA

THE BEARING AND DISTANCES BETWEEN CLAIM CORNERS IS AS FOLLOWS: BEGINNING AT THE NORTH EAST CORNER OF THE CLAIM, 600 FEET WEST DIRECTION TO THE NORTH WEST CORNER, THEN 1500 FEET SOUTH TO THE SOUTH WEST CORNER, THEN 600 FEET EAST TO THE SOUTH EAST CORNER, THEN 1500 FEET NORTH TO THE POINT OF BEGINNING.

GLOBAL BULLION EXCHANGE

GBX MINING CLAIMS

RECEIVED
BLM, AZ STATE OFFICE
2008 OCT 21 A 10:29
PHOENIX, AZ

9 0 5 6 E 0 1 4

LOCATION NOTICE
LODE

NOTICE IS HEREBY GIVEN THAT THE GBX #23 LODE MINING CLAIM HAS BEEN LOCATED BY JAMIE COMPANY WHOSE ADDRESS IS:
GLOBAL BULLION EXCHANGE, 2328 10th AVE. N.#302, LAKE WORTH, FL 33461

THE GENERAL COURSE OF THIS CLAIM IS NORTH - SOUTH AND IT IS SITUATED IN THE CALIFORNIA MINING DISTRICT, COCHISE COUNTY, ARIZONA.

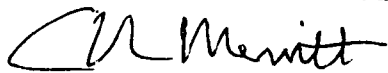
THIS CLAIM IS 1500 FEET IN LENGTH AND 600 FEET IN WIDTH. THE CLAIM RUNS FROM THE LOCATION MONUMENT ON WHICH THIS NOTICE IS POSTED 750 FEET IN AN NORTHERLY DIRECTION TO THE NORTH END LINE AND 750 FEET IN A SOUTHERLY DIRECTION TO THE SOUTH END LINE. THE CLAIM BOUNDARIES ARE MARKED BY FOUR MONUMENTS AT EACH CORNER OF THE CLAIM.

THE LOCATION MONUMENT AT WHICH THIS NOTICE IS POSTED IS SITUATED WITHIN SECTION 33, T16S, R30E, G&SRM, ARIZONA, AND THIS CLAIM ENCOMPASSES PORTIONS OF THE FOLLOWING QUARTER SECTION(S), SECTION(S), TOWNSHIP(S), AND RANGE(S): SE, SEC 32, T16S, R30E, COCHISE COUNTY, ARIZONA.

THE LOCATION OF THIS CLAIM WITH REFERENCE TO SOME NATURAL OBJECT OR PERMANENT MONUMENT IS AS FOLLOWS: THE NE CORNER OF THE CLAIM LIES 1500 FEET NORTH AND 1200 FEET WEST OF THE SOUTH EAST CORNER OF SECTION 32, T16S, R30E, G&SRM, ARIZONA.

DATED AND POSTED ON THE GROUND THIS 15TH DAY OF SEPTEMBER, 2008.

AGENT FOR JAMIE COMPANY:



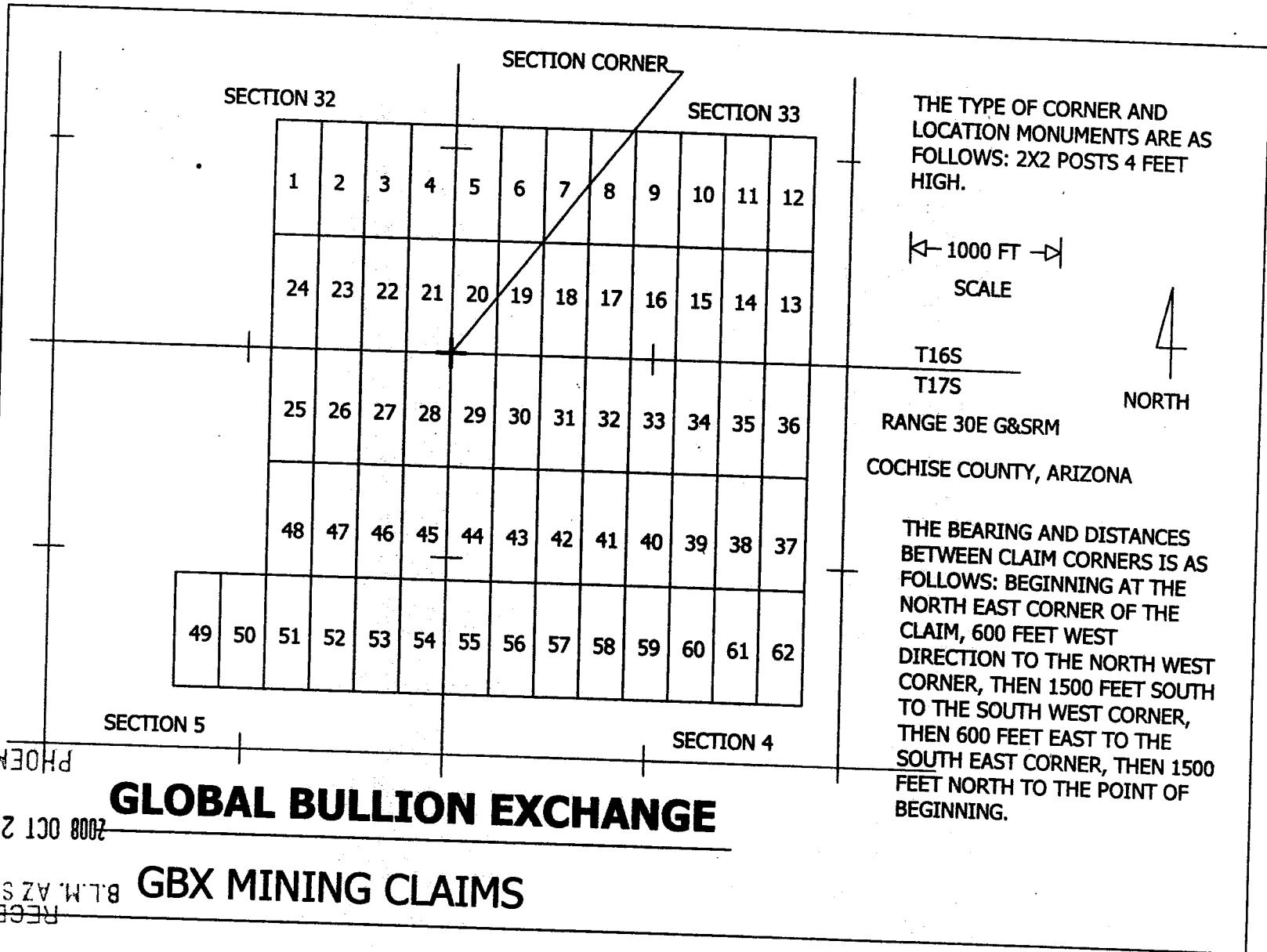
CHARLES R. MERRITT
1833 N. PAINT PONY LANE
COCHISE, AZ 85606

PHOENIX, AZ

2008 OCT 21 A 10: 29

RECEIVED
B.L.M. AZ STATE OFFICE

AMC 395047



GLOBAL BULLION EXCHANGE

GBX MINING CLAIMS

RECEIVED
B.L.M. AZ STATE OFFICE
2008 OCT 21 A 10:29
PHOENIX, AZ

AND 395047

LOCATION NOTICE
LODE

NOTICE IS HEREBY GIVEN THAT THE GBX #62 LODE MINING CLAIM HAS BEEN LOCATED BY JAMIE CAMPANY WHOSE ADDRESS IS:
GLOBAL BULLION EXCHANGE, 2328 10th AVE. N.#302, LAKE WORTH, FL 33461

THE GENERAL COURSE OF THIS CLAIM IS NORTH - SOUTH AND IT IS SITUATED IN THE CALIFORNIA MINING DISTRICT, COCHISE COUNTY, ARIZONA.

THIS CLAIM IS 1500 FEET IN LENGTH AND 600 FEET IN WIDTH. THE CLAIM RUNS FROM THE LOCATION MONUMENT ON WHICH THIS NOTICE IS POSTED 750 FEET IN AN NORTHERLY DIRECTION TO THE NORTH END LINE AND 750 FEET IN A SOUTHERLY DIRECTION TO THE SOUTH END LINE. THE CLAIM BOUNDARIES ARE MARKED BY FOUR MONUMENTS AT EACH CORNER OF THE CLAIM.

THE LOCATION MONUMENT AT WHICH THIS NOTICE IS POSTED IS SITUATED WITHIN SECTION 4, T17S, R30E, G&SRM, ARIZONA, AND THIS CLAIM ENCOMPASSES PORTIONS OF THE FOLLOWING QUARTER SECTION(S), SECTION(S), TOWNSHIP(S), AND RANGE(S): SE, SEC 4, T17S, R30E, COCHISE COUNTY, ARIZONA.

THE LOCATION OF THIS CLAIM WITH REFERENCE TO SOME NATURAL OBJECT OR PERMANENT MONUMENT IS AS FOLLOWS: THE NE CORNER OF THE CLAIM LIES 3000 FEET SOUTH AND 4800 FEET EAST OF THE SOUTH EAST CORNER OF SECTION 32, T16S, R30E, G&SRM, ARIZONA.

DATED AND POSTED ON THE GROUND THIS 15TH DAY OF SEPTEMBER, 2008.

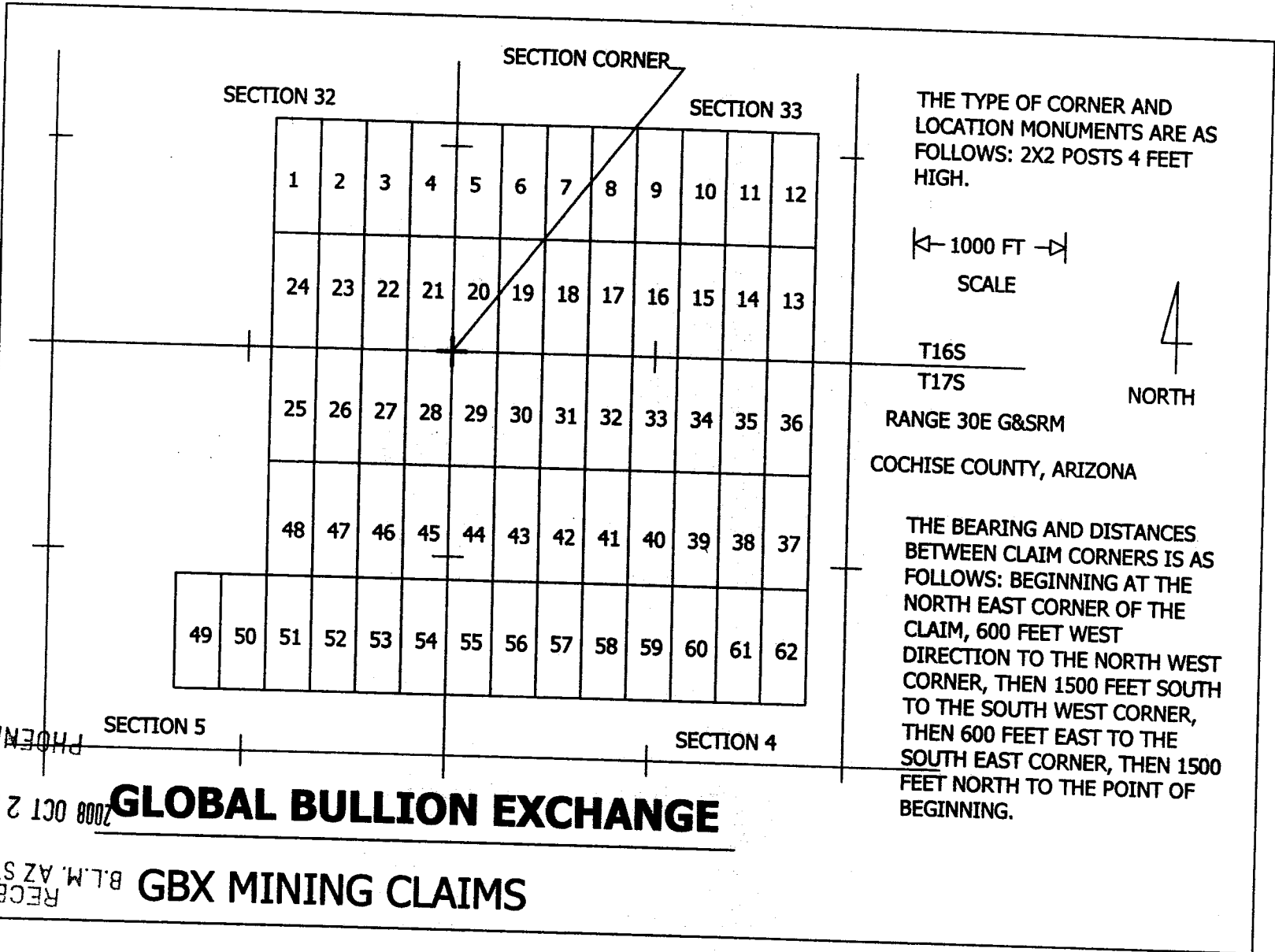
AGENT FOR JAMIE CAMPANY:



CHARLES R. MERRITT
1833 N. PAINT PONY LANE
COCHISE, AZ 85606

RECEIVED
B.L.M. AZ STATE OFFICE
2008 OCT 21 A 10:42
PHOENIX, AZ

AMC 395086



THE TYPE OF CORNER AND LOCATION MONUMENTS ARE AS FOLLOWS: 2X2 POSTS 4 FEET HIGH.

← 1000 FT →
SCALE



T16S
T17S
RANGE 30E G&SRM
COCHISE COUNTY, ARIZONA

THE BEARING AND DISTANCES BETWEEN CLAIM CORNERS IS AS FOLLOWS: BEGINNING AT THE NORTH EAST CORNER OF THE CLAIM, 600 FEET WEST DIRECTION TO THE NORTH WEST CORNER, THEN 1500 FEET SOUTH TO THE SOUTH WEST CORNER, THEN 600 FEET EAST TO THE SOUTH EAST CORNER, THEN 1500 FEET NORTH TO THE POINT OF BEGINNING.

GLOBAL BULLION EXCHANGE

GBX MINING CLAIMS

RECEIVED
B.L.M. AZ STATE OFFICE
2008 OCT 21 10:43
PHOENIX, AZ

48056 JNV

LOCATION NOTICE
LODE

NOTICE IS HEREBY GIVEN THAT THE GBX #24 LODE MINING CLAIM HAS BEEN LOCATED BY JAMIE COMPANY WHOSE ADDRESS IS:
GLOBAL BULLION EXCHANGE, 2328 10th AVE. N.#302, LAKE WORTH, FL 33461

THE GENERAL COURSE OF THIS CLAIM IS NORTH - SOUTH AND IT IS SITUATED IN THE CALIFORNIA MINING DISTRICT, COCHISE COUNTY, ARIZONA.

THIS CLAIM IS 1500 FEET IN LENGTH AND 600 FEET IN WIDTH. THE CLAIM RUNS FROM THE LOCATION MONUMENT ON WHICH THIS NOTICE IS POSTED 750 FEET IN AN NORTHERLY DIRECTION TO THE NORTH END LINE AND 750 FEET IN A SOUTHERLY DIRECTION TO THE SOUTH END LINE. THE CLAIM BOUNDARIES ARE MARKED BY FOUR MONUMENTS AT EACH CORNER OF THE CLAIM.

THE LOCATION MONUMENT AT WHICH THIS NOTICE IS POSTED IS SITUATED WITHIN SECTION 33, T16S, R30E, G&SRM, ARIZONA, AND THIS CLAIM ENCOMPASSES PORTIONS OF THE FOLLOWING QUARTER SECTION(S), SECTION(S), TOWNSHIP(S), AND RANGE(S): SE, SEC 32, T16S, R30E, COCHISE COUNTY, ARIZONA.

THE LOCATION OF THIS CLAIM WITH REFERENCE TO SOME NATURAL OBJECT OR PERMANENT MONUMENT IS AS FOLLOWS: THE NE CORNER OF THE CLAIM LIES 1500 FEET NORTH AND 1800 FEET WEST OF THE SOUTH EAST CORNER OF SECTION 32, T16S, R30E, G&SRM, ARIZONA.

DATED AND POSTED ON THE GROUND THIS 15TH DAY OF SEPTEMBER, 2008.

AGENT FOR JAMIE COMPANY:



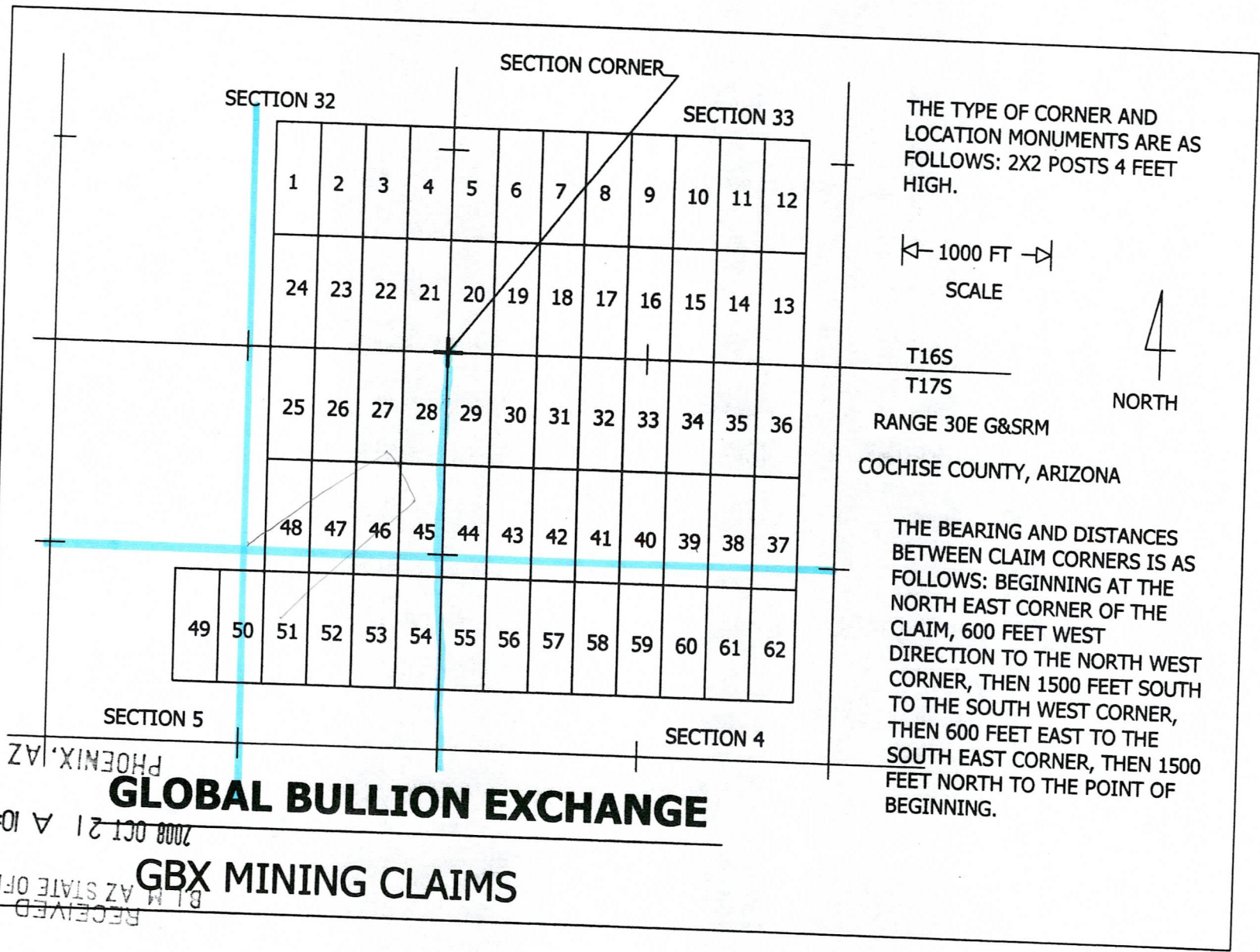
CHARLES R. MERRITT
1833 N. PAINT PONY LANE
COCHISE, AZ 85606

PHOENIX, AZ

2008 OCT 21 A 10:30

RECEIVED
B.L.M. AZ STATE OFFICE

AMC 305049



THE TYPE OF CORNER AND LOCATION MONUMENTS ARE AS FOLLOWS: 2X2 POSTS 4 FEET HIGH.

← 1000 FT →
SCALE



T16S
T17S

RANGE 30E G&SRM
COCHISE COUNTY, ARIZONA

THE BEARING AND DISTANCES BETWEEN CLAIM CORNERS IS AS FOLLOWS: BEGINNING AT THE NORTH EAST CORNER OF THE CLAIM, 600 FEET WEST DIRECTION TO THE NORTH WEST CORNER, THEN 1500 FEET SOUTH TO THE SOUTH WEST CORNER, THEN 600 FEET EAST TO THE SOUTH EAST CORNER, THEN 1500 FEET NORTH TO THE POINT OF BEGINNING.

GLOBAL BULLION EXCHANGE

GBX MINING CLAIMS

RECEIVED
B.L.M. AZ STATE OFFICE
2008 OCT 21 A 10:30
PHOENIX, AZ

84056E JMV

LOCATION NOTICE
LODE

NOTICE IS HEREBY GIVEN THAT THE GBX #25 LODE MINING CLAIM HAS BEEN LOCATED BY JAMIE COMPANY WHOSE ADDRESS IS:
GLOBAL BULLION EXCHANGE, 2328 10th AVE. N.#302, LAKE WORTH, FL 33461

THE GENERAL COURSE OF THIS CLAIM IS NORTH - SOUTH AND IT IS SITUATED IN THE CALIFORNIA MINING DISTRICT, COCHISE COUNTY, ARIZONA.

THIS CLAIM IS 1500 FEET IN LENGTH AND 600 FEET IN WIDTH. THE CLAIM RUNS FROM THE LOCATION MONUMENT ON WHICH THIS NOTICE IS POSTED 750 FEET IN AN NORTHERLY DIRECTION TO THE NORTH END LINE AND 750 FEET IN A SOUTHERLY DIRECTION TO THE SOUTH END LINE. THE CLAIM BOUNDARIES ARE MARKED BY FOUR MONUMENTS AT EACH CORNER OF THE CLAIM.

THE LOCATION MONUMENT AT WHICH THIS NOTICE IS POSTED IS SITUATED WITHIN SECTION 5, T17S, R30E, G&SRM, ARIZONA, AND THIS CLAIM ENCOMPASSES PORTIONS OF THE FOLLOWING QUARTER SECTION(S), SECTION(S), TOWNSHIP(S), AND RANGE(S): NE, SEC 5, T17S, R30E, COCHISE COUNTY, ARIZONA.

THE LOCATION OF THIS CLAIM WITH REFERENCE TO SOME NATURAL OBJECT OR PERMANENT MONUMENT IS AS FOLLOWS: THE NE CORNER OF THE CLAIM LIES 0 FEET SOUTH AND 1800 FEET WEST OF THE SOUTH EAST CORNER OF SECTION 32, T16S, R30E, G&SRM, ARIZONA.

DATED AND POSTED ON THE GROUND THIS 15TH DAY OF SEPTEMBER, 2008.

AGENT FOR JAMIE COMPANY:



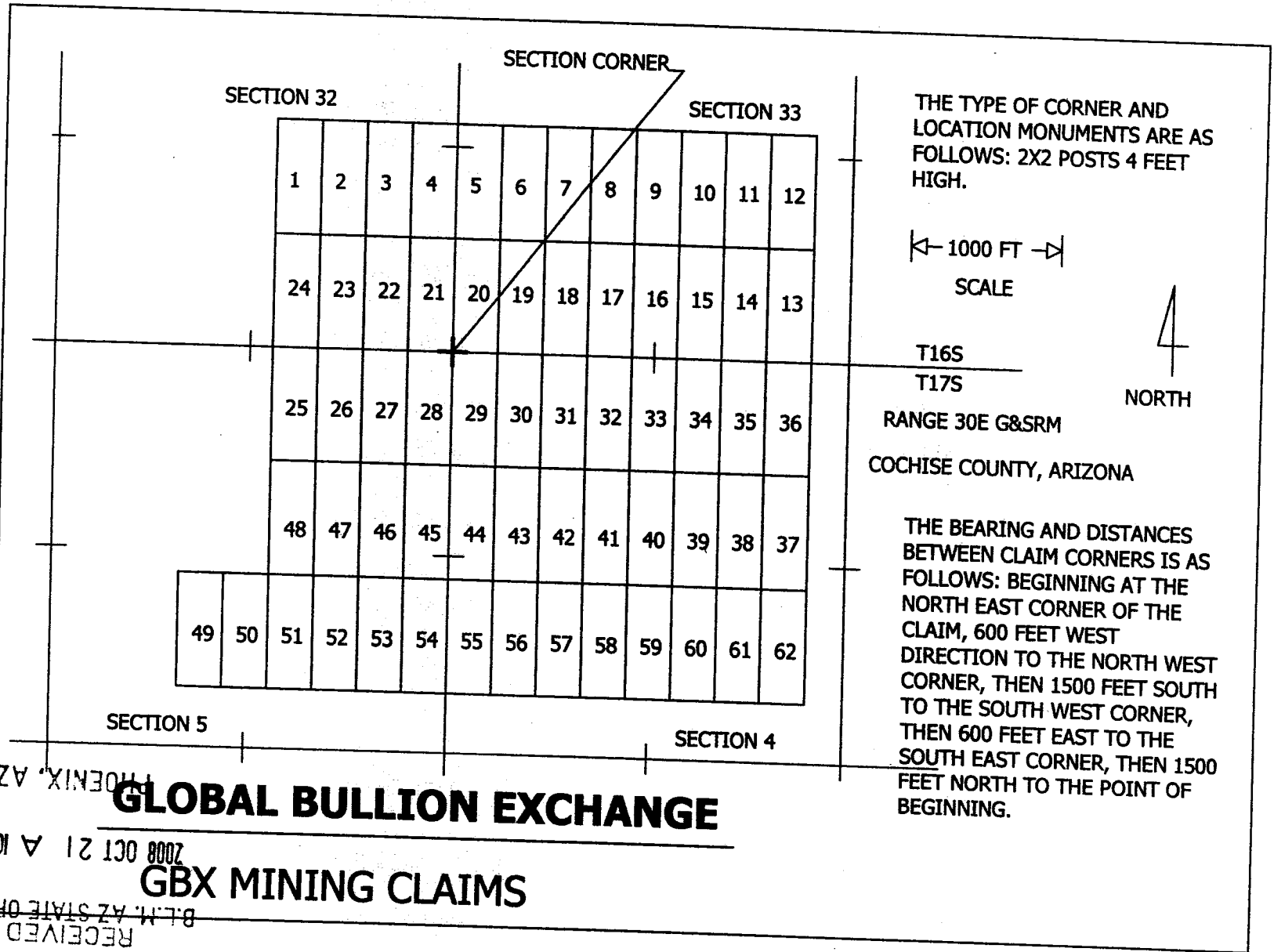
CHARLES R. MERRITT
1833 N. PAINT PONY LANE
COCHISE, AZ 85606

PHOENIX, AZ

2008 OCT 21 A 10:30

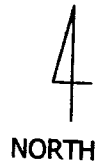
RECEIVED
B.L.M. AZ STATE OFFICE

AMC 395049



THE TYPE OF CORNER AND LOCATION MONUMENTS ARE AS FOLLOWS: 2X2 POSTS 4 FEET HIGH.

1000 FT
SCALE



T16S
T17S

RANGE 30E G&SRM

COCHISE COUNTY, ARIZONA

THE BEARING AND DISTANCES BETWEEN CLAIM CORNERS IS AS FOLLOWS: BEGINNING AT THE NORTH EAST CORNER OF THE CLAIM, 600 FEET WEST DIRECTION TO THE NORTH WEST CORNER, THEN 1500 FEET SOUTH TO THE SOUTH WEST CORNER, THEN 600 FEET EAST TO THE SOUTH EAST CORNER, THEN 1500 FEET NORTH TO THE POINT OF BEGINNING.

GLOBAL BULLION EXCHANGE

GBX MINING CLAIMS

RECEIVED
B.L.M. AZ STATE OFFICE
2008 OCT 21 A 10:30
PHOENIX, AZ

95049

LOCATION NOTICE
LODE

NOTICE IS HEREBY GIVEN THAT THE GBX #26 LODE MINING CLAIM HAS BEEN LOCATED BY JAMIE COMPANY WHOSE ADDRESS IS:
GLOBAL BULLION EXCHANGE, 2328 10th AVE. N.#302, LAKE WORTH, FL 33461

THE GENERAL COURSE OF THIS CLAIM IS NORTH - SOUTH AND IT IS SITUATED IN THE CALIFORNIA MINING DISTRICT, COCHISE COUNTY, ARIZONA.

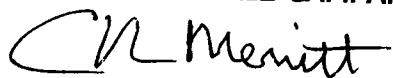
THIS CLAIM IS 1500 FEET IN LENGTH AND 600 FEET IN WIDTH. THE CLAIM RUNS FROM THE LOCATION MONUMENT ON WHICH THIS NOTICE IS POSTED 750 FEET IN AN NORTHERLY DIRECTION TO THE NORTH END LINE AND 750 FEET IN A SOUTHERLY DIRECTION TO THE SOUTH END LINE. THE CLAIM BOUNDARIES ARE MARKED BY FOUR MONUMENTS AT EACH CORNER OF THE CLAIM.

THE LOCATION MONUMENT AT WHICH THIS NOTICE IS POSTED IS SITUATED WITHIN SECTION 5, T17S, R30E, G&SRM, ARIZONA, AND THIS CLAIM ENCOMPASSES PORTIONS OF THE FOLLOWING QUARTER SECTION(S), SECTION(S), TOWNSHIP(S), AND RANGE(S): NE, SEC 5, T17S, R30E, COCHISE COUNTY, ARIZONA.

THE LOCATION OF THIS CLAIM WITH REFERENCE TO SOME NATURAL OBJECT OR PERMANENT MONUMENT IS AS FOLLOWS: THE NE CORNER OF THE CLAIM LIES 0 FEET SOUTH AND 1200 FEET WEST OF THE SOUTH EAST CORNER OF SECTION 32, T16S, R30E, G&SRM, ARIZONA.

DATED AND POSTED ON THE GROUND THIS 15TH DAY OF SEPTEMBER, 2008.

AGENT FOR JAMIE COMPANY:



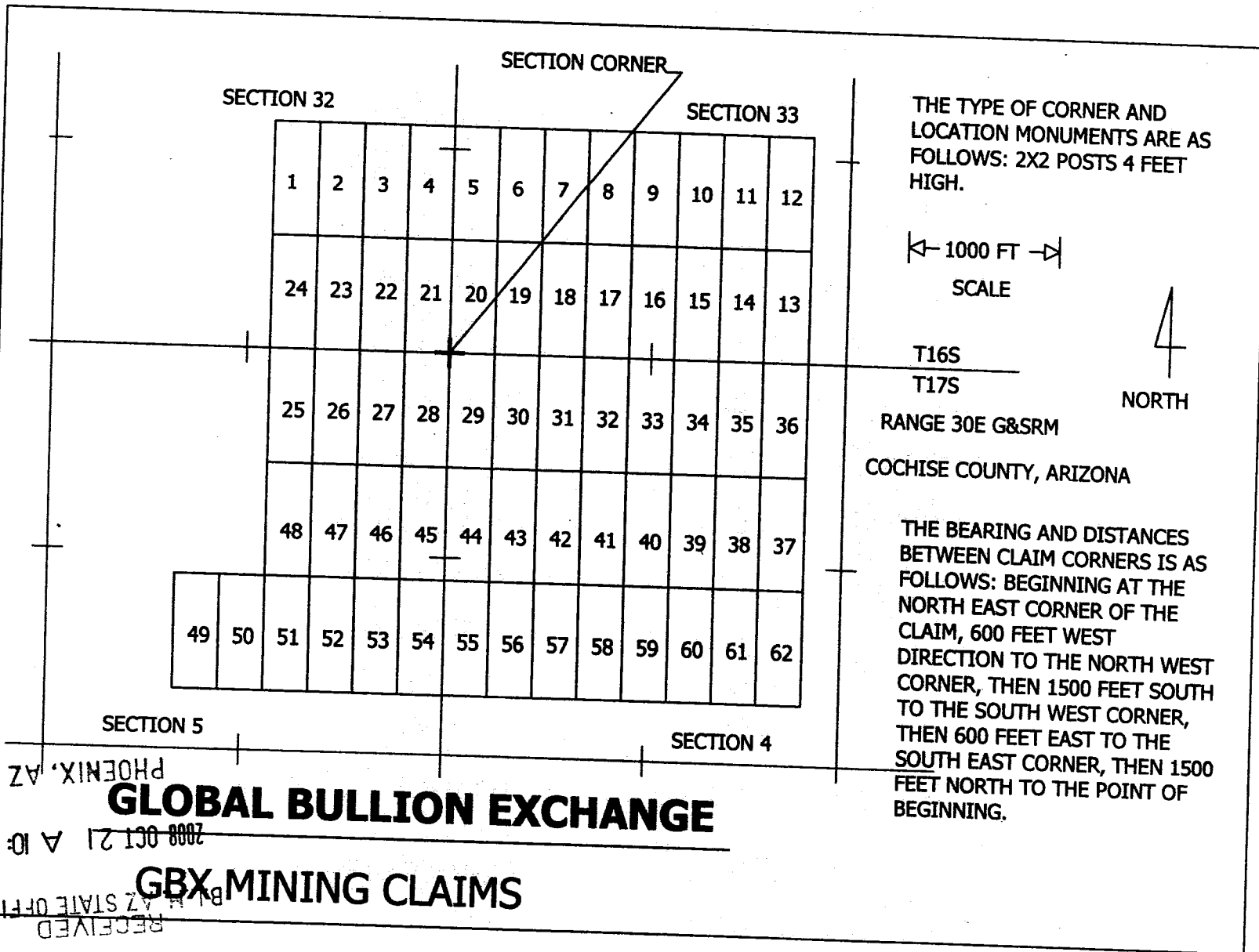
CHARLES R. MERRITT
1833 N. PAINT PONY LANE
COCHISE, AZ 85606

PHOENIX, AZ

2008 OCT 21 A 10: 30

RECEIVED
B.L.M. AZ STATE OFFICE

AMC 395050



GLOBAL BULLION EXCHANGE

GBX MINING CLAIMS

PHOENIX, AZ

2008 OCT 21 A 10:30

RECEIVED
BLM AZ STATE OFFICE

090963 JNV

LOCATION NOTICE
LODE

NOTICE IS HEREBY GIVEN THAT THE GBX #27 LODE MINING CLAIM HAS BEEN LOCATED BY JAMIE CAMPANY WHOSE ADDRESS IS:
GLOBAL BULLION EXCHANGE, 2328 10th AVE. N.#302, LAKE WORTH, FL 33461

THE GENERAL COURSE OF THIS CLAIM IS NORTH - SOUTH AND IT IS SITUATED IN THE CALIFORNIA MINING DISTRICT, COCHISE COUNTY, ARIZONA.

THIS CLAIM IS 1500 FEET IN LENGTH AND 600 FEET IN WIDTH. THE CLAIM RUNS FROM THE LOCATION MONUMENT ON WHICH THIS NOTICE IS POSTED 750 FEET IN AN NORTHERLY DIRECTION TO THE NORTH END LINE AND 750 FEET IN A SOUTHERLY DIRECTION TO THE SOUTH END LINE. THE CLAIM BOUNDARIES ARE MARKED BY FOUR MONUMENTS AT EACH CORNER OF THE CLAIM.

THE LOCATION MONUMENT AT WHICH THIS NOTICE IS POSTED IS SITUATED WITHIN SECTION 5, T17S, R30E, G&SRM, ARIZONA, AND THIS CLAIM ENCOMPASSES PORTIONS OF THE FOLLOWING QUARTER SECTION(S), SECTION(S), TOWNSHIP(S), AND RANGE(S): NE, SEC 5, T17S, R30E, COCHISE COUNTY, ARIZONA.

THE LOCATION OF THIS CLAIM WITH REFERENCE TO SOME NATURAL OBJECT OR PERMANENT MONUMENT IS AS FOLLOWS: THE NE CORNER OF THE CLAIM LIES 0 FEET SOUTH AND 600 FEET WEST OF THE SOUTH EAST CORNER OF SECTION 32, T16S, R30E, G&SRM, ARIZONA.

DATED AND POSTED ON THE GROUND THIS 15TH DAY OF SEPTEMBER, 2008.

AGENT FOR JAMIE CAMPANY:



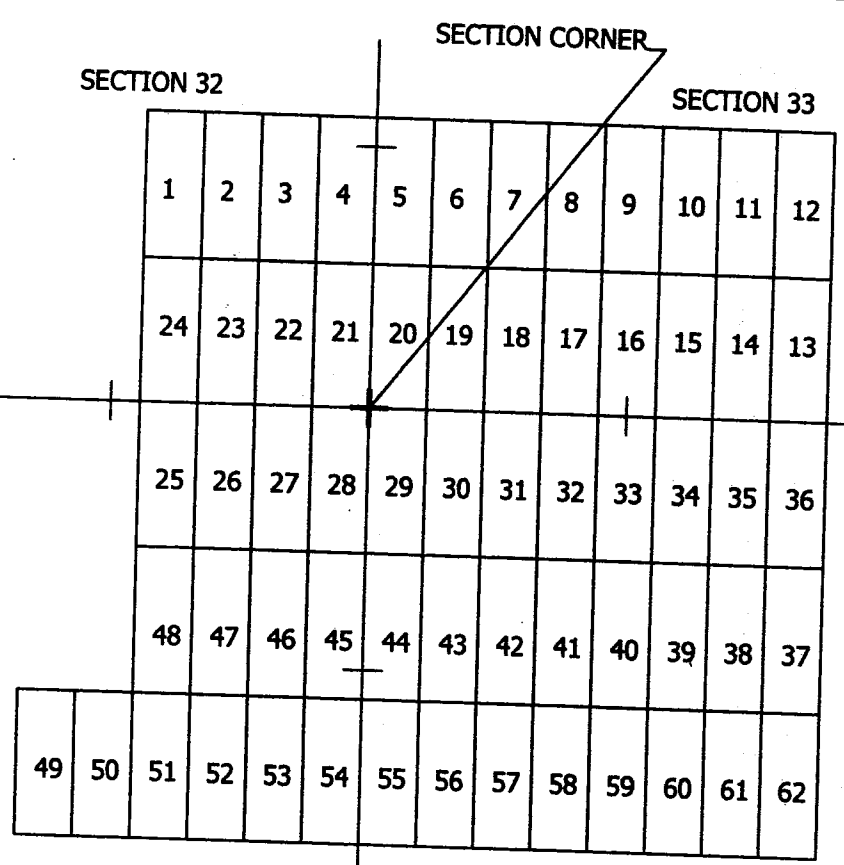
CHARLES R. MERRITT
1833 N. PAINT PONY LANE
COCHISE, AZ 85606

PHOENIX, AZ

2008 OCT 21 A 10:30

RECEIVED
B.L.M. AZ STATE OFFICE

AND 395051



THE TYPE OF CORNER AND LOCATION MONUMENTS ARE AS FOLLOWS: 2X2 POSTS 4 FEET HIGH.

← 1000 FT →
SCALE

T16S
T17S



RANGE 30E G&SRM
COCHISE COUNTY, ARIZONA

THE BEARING AND DISTANCES BETWEEN CLAIM CORNERS IS AS FOLLOWS: BEGINNING AT THE NORTH EAST CORNER OF THE CLAIM, 600 FEET WEST DIRECTION TO THE NORTH WEST CORNER, THEN 1500 FEET SOUTH TO THE SOUTH WEST CORNER, THEN 600 FEET EAST TO THE SOUTH EAST CORNER, THEN 1500 FEET NORTH TO THE POINT OF BEGINNING.

GLOBAL BULLION EXCHANGE

GBX MINING CLAIMS

RECEIVED
B.L.M. AZ STATE OFFICE
OCT 21 10:30 AM
PHOENIX, AZ

19096E JHV

LOCATION NOTICE
LODE

NOTICE IS HEREBY GIVEN THAT THE GBX #28 LODE MINING CLAIM HAS BEEN LOCATED BY JAMIE COMPANY WHOSE ADDRESS IS:
GLOBAL BULLION EXCHANGE, 2328 10th AVE. N.#302, LAKE WORTH, FL 33461

THE GENERAL COURSE OF THIS CLAIM IS NORTH - SOUTH AND IT IS SITUATED IN THE CALIFORNIA MINING DISTRICT, COCHISE COUNTY, ARIZONA.


THIS CLAIM IS 1500 FEET IN LENGTH AND 600 FEET IN WIDTH. THE CLAIM RUNS FROM THE LOCATION MONUMENT ON WHICH THIS NOTICE IS POSTED 750 FEET IN AN NORTHERLY DIRECTION TO THE NORTH END LINE AND 750 FEET IN A SOUTHERLY DIRECTION TO THE SOUTH END LINE. THE CLAIM BOUNDARIES ARE MARKED BY FOUR MONUMENTS AT EACH CORNER OF THE CLAIM.

THE LOCATION MONUMENT AT WHICH THIS NOTICE IS POSTED IS SITUATED WITHIN SECTION 5, T17S, R30E, G&SRM, ARIZONA, AND THIS CLAIM ENCOMPASSES PORTIONS OF THE FOLLOWING QUARTER SECTION(S), SECTION(S), TOWNSHIP(S), AND RANGE(S): NE, SEC 5, T17S, R30E, COCHISE COUNTY, ARIZONA.

THE LOCATION OF THIS CLAIM WITH REFERENCE TO SOME NATURAL OBJECT OR PERMANENT MONUMENT IS AS FOLLOWS: THE NE CORNER OF THE CLAIM LIES 0 FEET SOUTH AND 0 FEET WEST OF THE SOUTH EAST CORNER OF SECTION 32, T16S, R30E, G&SRM, ARIZONA.

DATED AND POSTED ON THE GROUND THIS 15TH DAY OF SEPTEMBER, 2008.

AGENT FOR JAMIE COMPANY:



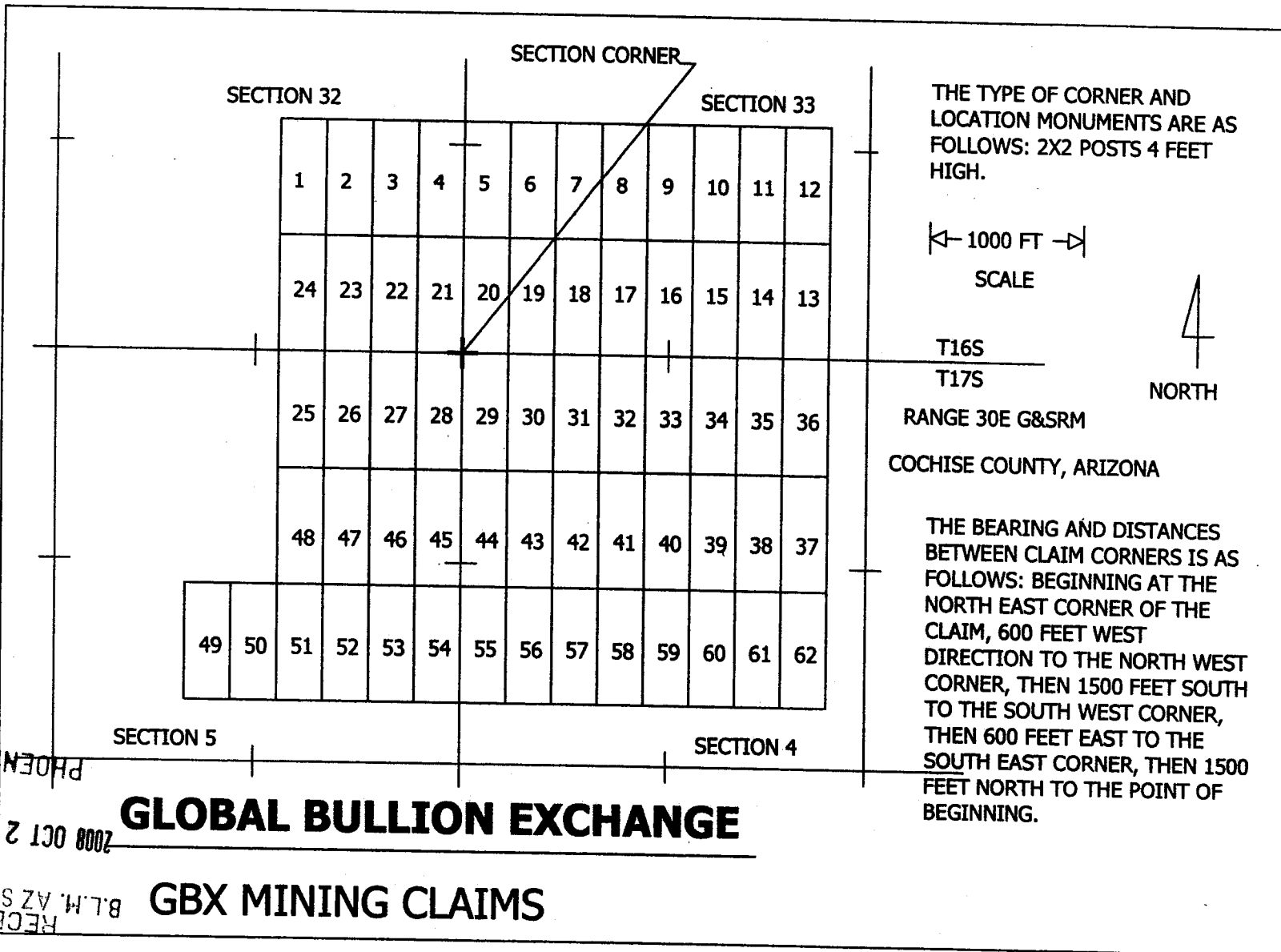
CHARLES R. MERRITT
1833 N. PAINT PONY LANE
COCHISE, AZ 85606

PHOENIX, AZ

2008 OCT 21 A 10:30

RECEIVED
B.L.M. AZ STATE OFFICE

ARC 395052




SECTION 32

SECTION 33

SECTION CORNER

THE TYPE OF CORNER AND LOCATION MONUMENTS ARE AS FOLLOWS: 2X2 POSTS 4 FEET HIGH.

← 1000 FT →
SCALE



T16S

T17S

RANGE 30E G&SRM

COCHISE COUNTY, ARIZONA

THE BEARING AND DISTANCES BETWEEN CLAIM CORNERS IS AS FOLLOWS: BEGINNING AT THE NORTH EAST CORNER OF THE CLAIM, 600 FEET WEST DIRECTION TO THE NORTH WEST CORNER, THEN 1500 FEET SOUTH TO THE SOUTH WEST CORNER, THEN 600 FEET EAST TO THE SOUTH EAST CORNER, THEN 1500 FEET NORTH TO THE POINT OF BEGINNING.

SECTION 5

SECTION 4

GLOBAL BULLION EXCHANGE

GBX MINING CLAIMS

PHOENIX, AZ

2008 OCT 21 10:30

RECEIVED B.L.M. AZ STATE OFFICE

2008 OCT 21 10:30

LOCATION NOTICE
LODE

NOTICE IS HEREBY GIVEN THAT THE GBX #29 LODE MINING CLAIM HAS BEEN LOCATED BY JAMIE COMPANY WHOSE ADDRESS IS:
GLOBAL BULLION EXCHANGE, 2328 10th AVE. N.#302, LAKE WORTH, FL 33461

THE GENERAL COURSE OF THIS CLAIM IS NORTH - SOUTH AND IT IS SITUATED IN THE CALIFORNIA MINING DISTRICT, COCHISE COUNTY, ARIZONA.

THIS CLAIM IS 1500 FEET IN LENGTH AND 600 FEET IN WIDTH. THE CLAIM RUNS FROM THE LOCATION MONUMENT ON WHICH THIS NOTICE IS POSTED 750 FEET IN AN NORTHERLY DIRECTION TO THE NORTH END LINE AND 750 FEET IN A SOUTHERLY DIRECTION TO THE SOUTH END LINE. THE CLAIM BOUNDARIES ARE MARKED BY FOUR MONUMENTS AT EACH CORNER OF THE CLAIM.

THE LOCATION MONUMENT AT WHICH THIS NOTICE IS POSTED IS SITUATED WITHIN SECTION 4, T17S, R30E, G&SRM, ARIZONA, AND THIS CLAIM ENCOMPASSES PORTIONS OF THE FOLLOWING QUARTER SECTION(S), SECTION(S), TOWNSHIP(S), AND RANGE(S): NW, SEC 4, T17S, R30E, COCHISE COUNTY, ARIZONA.

THE LOCATION OF THIS CLAIM WITH REFERENCE TO SOME NATURAL OBJECT OR PERMANENT MONUMENT IS AS FOLLOWS: THE NE CORNER OF THE CLAIM LIES 0 FEET SOUTH AND 600 FEET EAST OF THE SOUTH EAST CORNER OF SECTION 32, T16S, R30E, G&SRM, ARIZONA.

DATED AND POSTED ON THE GROUND THIS 15TH DAY OF SEPTEMBER, 2008.

AGENT FOR JAMIE COMPANY:



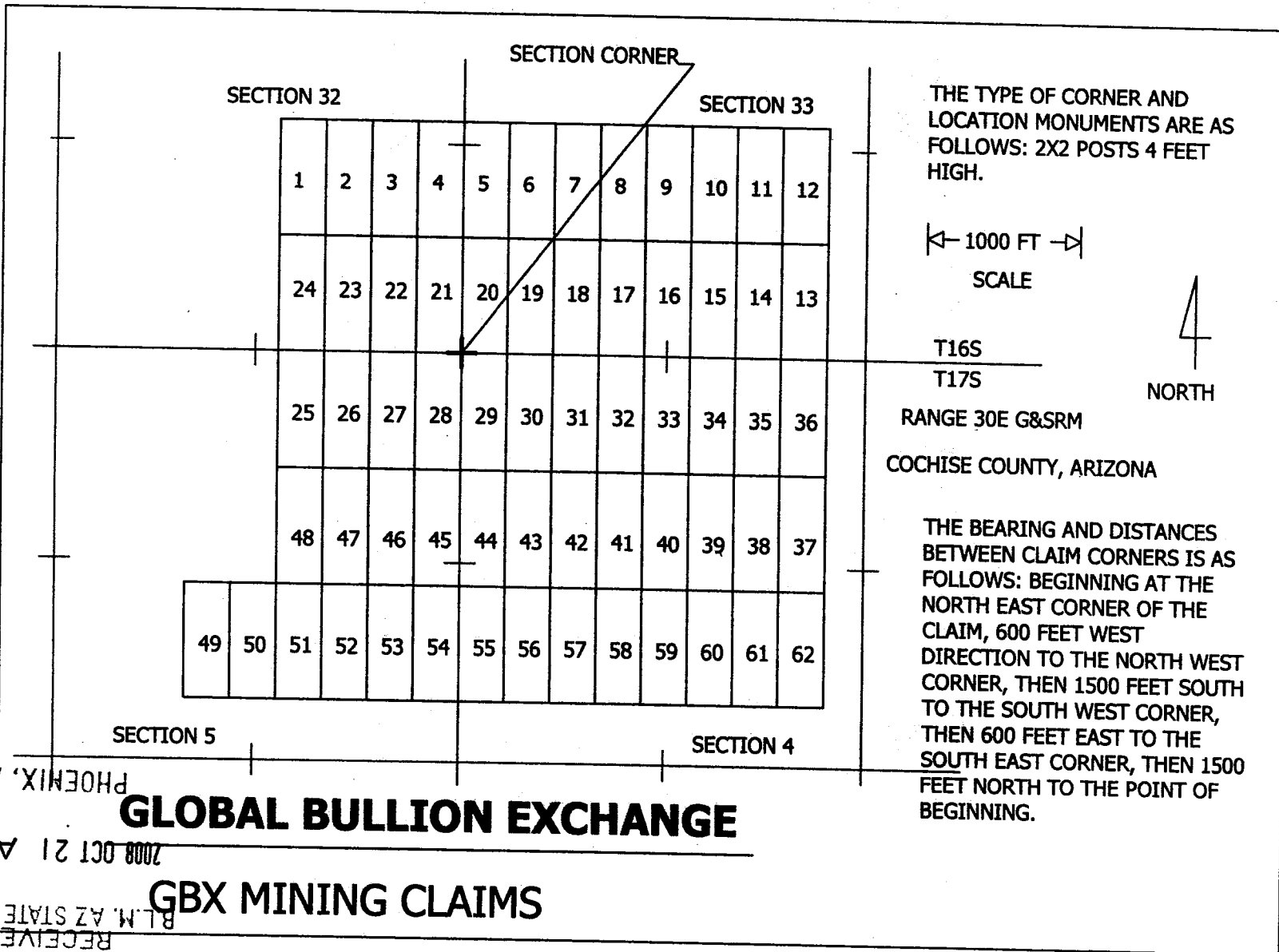
CHARLES R. MERRITT
1833 N. PAINT PONY LANE
COCHISE, AZ 85606

PHOENIX, AZ

2008 OCT 21 A 10:30

RECEIVED
B.L.M. AZ STATE OFFICE

AMP 395053



LOCATION NOTICE
LODE

NOTICE IS HEREBY GIVEN THAT THE GBX #30 LODE MINING CLAIM HAS BEEN LOCATED BY JAMIE COMPANY WHOSE ADDRESS IS:
GLOBAL BULLION EXCHANGE, 2328 10th AVE. N.#302, LAKE WORTH, FL 33461

THE GENERAL COURSE OF THIS CLAIM IS NORTH - SOUTH AND IT IS SITUATED IN THE CALIFORNIA MINING DISTRICT, COCHISE COUNTY, ARIZONA.

THIS CLAIM IS 1500 FEET IN LENGTH AND 600 FEET IN WIDTH. THE CLAIM RUNS FROM THE LOCATION MONUMENT ON WHICH THIS NOTICE IS POSTED 750 FEET IN AN NORTHERLY DIRECTION TO THE NORTH END LINE AND 750 FEET IN A SOUTHERLY DIRECTION TO THE SOUTH END LINE. THE CLAIM BOUNDARIES ARE MARKED BY FOUR MONUMENTS AT EACH CORNER OF THE CLAIM.

THE LOCATION MONUMENT AT WHICH THIS NOTICE IS POSTED IS SITUATED WITHIN SECTION 4, T17S, R30E, G&SRM, ARIZONA, AND THIS CLAIM ENCOMPASSES PORTIONS OF THE FOLLOWING QUARTER SECTION(S), SECTION(S), TOWNSHIP(S), AND RANGE(S): NW, SEC 4, T17S, R30E, COCHISE COUNTY, ARIZONA.

THE LOCATION OF THIS CLAIM WITH REFERENCE TO SOME NATURAL OBJECT OR PERMANENT MONUMENT IS AS FOLLOWS: THE NE CORNER OF THE CLAIM LIES 0 FEET SOUTH AND 1200 FEET EAST OF THE SOUTH EAST CORNER OF SECTION 32, T16S, R30E, G&SRM, ARIZONA.

DATED AND POSTED ON THE GROUND THIS 15TH DAY OF SEPTEMBER, 2008.

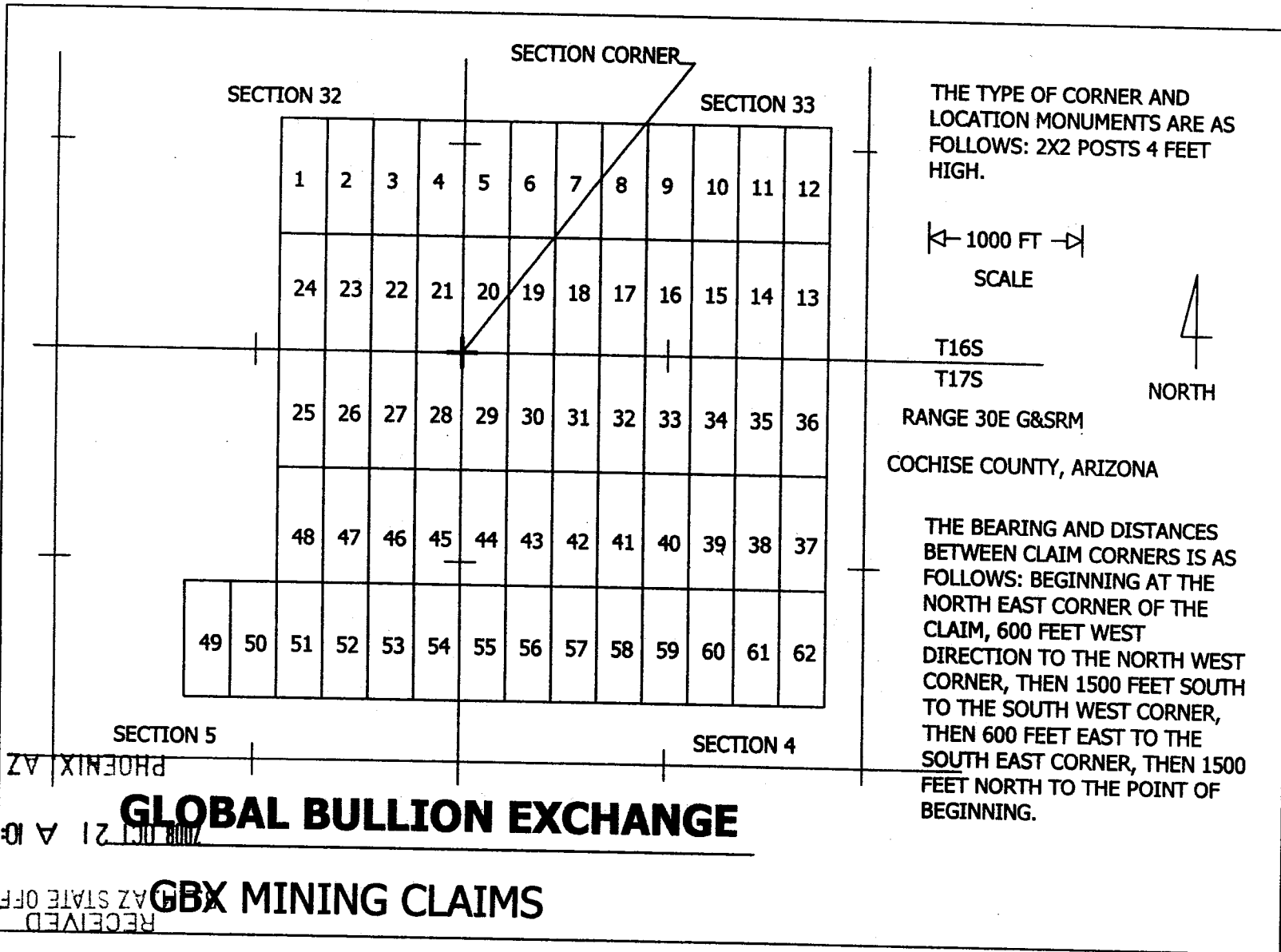
AGENT FOR JAMIE COMPANY:



CHARLES R. MERRITT
1833 N. PAINT PONY LANE
COCHISE, AZ 85606

RECEIVED
B.L.M. AZ STATE OFFICE
2008 OCT 21 A 10:30
PHOENIX, AZ

AMC 395054



SECTION 32

SECTION 33

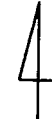
SECTION CORNER

| | | | | | | | | | | | | | |
|----|----|----|----|----|----|----|----|----|----|----|----|----|----|
| 1 | 2 | 3 | 4 | 5 | 6 | 7 | 8 | 9 | 10 | 11 | 12 | | |
| 24 | 23 | 22 | 21 | 20 | 19 | 18 | 17 | 16 | 15 | 14 | 13 | | |
| 25 | 26 | 27 | 28 | 29 | 30 | 31 | 32 | 33 | 34 | 35 | 36 | | |
| 48 | 47 | 46 | 45 | 44 | 43 | 42 | 41 | 40 | 39 | 38 | 37 | | |
| 49 | 50 | 51 | 52 | 53 | 54 | 55 | 56 | 57 | 58 | 59 | 60 | 61 | 62 |

THE TYPE OF CORNER AND LOCATION MONUMENTS ARE AS FOLLOWS: 2X2 POSTS 4 FEET HIGH.

← 1000 FT →

SCALE



NORTH

T16S

T17S

RANGE 30E G&SRM

COCHISE COUNTY, ARIZONA

THE BEARING AND DISTANCES BETWEEN CLAIM CORNERS IS AS FOLLOWS: BEGINNING AT THE NORTH EAST CORNER OF THE CLAIM, 600 FEET WEST DIRECTION TO THE NORTH WEST CORNER, THEN 1500 FEET SOUTH TO THE SOUTH WEST CORNER, THEN 600 FEET EAST TO THE SOUTH EAST CORNER, THEN 1500 FEET NORTH TO THE POINT OF BEGINNING.

SECTION 5

SECTION 4

PHOENIX AZ

GLOBAL BULLION EXCHANGE

GBX MINING CLAIMS

RECEIVED
AZ STATE OFFICE
OCT 21 10:30 AM '07

AMC 395054

LOCATION NOTICE
LODE

NOTICE IS HEREBY GIVEN THAT THE GBX #31 LODE MINING CLAIM HAS BEEN LOCATED BY JAMIE COMPANY WHOSE ADDRESS IS:
GLOBAL BULLION EXCHANGE, 2328 10th AVE. N.#302, LAKE WORTH, FL 33461

THE GENERAL COURSE OF THIS CLAIM IS NORTH - SOUTH AND IT IS SITUATED IN THE CALIFORNIA MINING DISTRICT, COCHISE COUNTY, ARIZONA.

THIS CLAIM IS 1500 FEET IN LENGTH AND 600 FEET IN WIDTH. THE CLAIM RUNS FROM THE LOCATION MONUMENT ON WHICH THIS NOTICE IS POSTED 750 FEET IN AN NORTHERLY DIRECTION TO THE NORTH END LINE AND 750 FEET IN A SOUTHERLY DIRECTION TO THE SOUTH END LINE. THE CLAIM BOUNDARIES ARE MARKED BY FOUR MONUMENTS AT EACH CORNER OF THE CLAIM.

THE LOCATION MONUMENT AT WHICH THIS NOTICE IS POSTED IS SITUATED WITHIN SECTION 4, T17S, R30E, G&SRM, ARIZONA, AND THIS CLAIM ENCOMPASSES PORTIONS OF THE FOLLOWING QUARTER SECTION(S), SECTION(S), TOWNSHIP(S), AND RANGE(S): NW, SEC 4, T17S, R30E, COCHISE COUNTY, ARIZONA.

THE LOCATION OF THIS CLAIM WITH REFERENCE TO SOME NATURAL OBJECT OR PERMANENT MONUMENT IS AS FOLLOWS: THE NE CORNER OF THE CLAIM LIES 0 FEET SOUTH AND 1800 FEET EAST OF THE SOUTH EAST CORNER OF SECTION 32, T16S, R30E, G&SRM, ARIZONA.

DATED AND POSTED ON THE GROUND THIS 15TH DAY OF SEPTEMBER, 2008.

AGENT FOR JAMIE COMPANY:

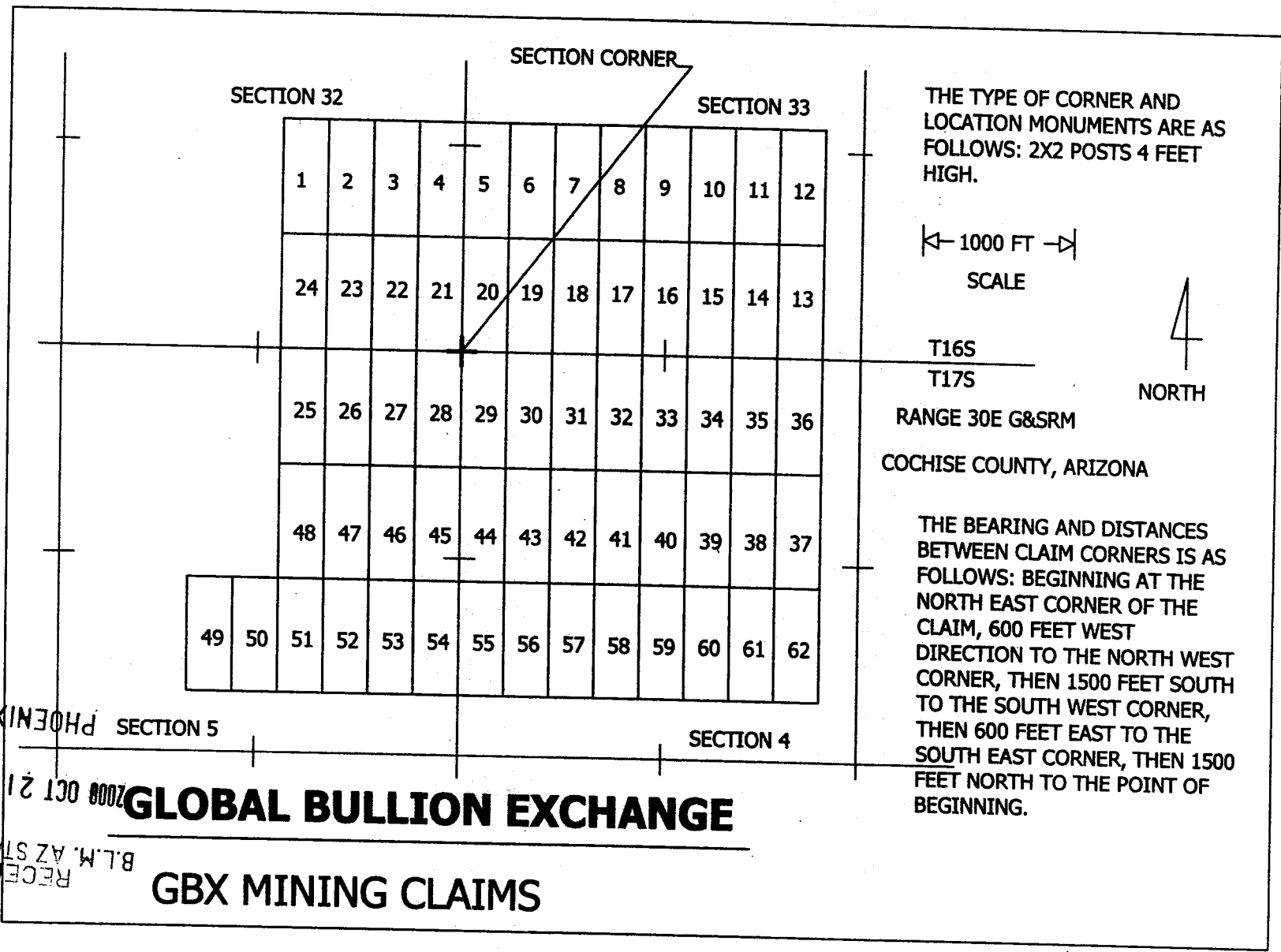

CHARLES R. MERRITT
1833 N. PAINT PONY LANE
COCHISE, AZ 85606

PHOENIX, AZ


2008 OCT 21 A 10:30

RECEIVED
B.L.M. AZ STATE OFFICE

AMP 395055



THE TYPE OF CORNER AND LOCATION MONUMENTS ARE AS FOLLOWS: 2X2 POSTS 4 FEET HIGH.



SCALE



T16S

T17S

RANGE 30E G&SRM

COCHISE COUNTY, ARIZONA

THE BEARING AND DISTANCES BETWEEN CLAIM CORNERS IS AS FOLLOWS: BEGINNING AT THE NORTH EAST CORNER OF THE CLAIM, 600 FEET WEST DIRECTION TO THE NORTH WEST CORNER, THEN 1500 FEET SOUTH TO THE SOUTH WEST CORNER, THEN 600 FEET EAST TO THE SOUTH EAST CORNER, THEN 1500 FEET NORTH TO THE POINT OF BEGINNING.

GLOBAL BULLION EXCHANGE

GBX MINING CLAIMS

RECEIVED
B.L.M. AZ STATE OFFICE
OCT 21 10 30 AM
PHOENIX, AZ

59096E JMV

LOCATION NOTICE
LODE

NOTICE IS HEREBY GIVEN THAT THE GBX #32 LODE MINING CLAIM HAS BEEN LOCATED BY JAMIE CAMPANY WHOSE ADDRESS IS:
GLOBAL BULLION EXCHANGE, 2328 10th AVE. N.#302, LAKE WORTH, FL 33461

THE GENERAL COURSE OF THIS CLAIM IS NORTH - SOUTH AND IT IS SITUATED IN THE CALIFORNIA MINING DISTRICT, COCHISE COUNTY, ARIZONA.


THIS CLAIM IS 1500 FEET IN LENGTH AND 600 FEET IN WIDTH. THE CLAIM RUNS FROM THE LOCATION MONUMENT ON WHICH THIS NOTICE IS POSTED 750 FEET IN AN NORTHERLY DIRECTION TO THE NORTH END LINE AND 750 FEET IN A SOUTHERLY DIRECTION TO THE SOUTH END LINE. THE CLAIM BOUNDARIES ARE MARKED BY FOUR MONUMENTS AT EACH CORNER OF THE CLAIM.

THE LOCATION MONUMENT AT WHICH THIS NOTICE IS POSTED IS SITUATED WITHIN SECTION 4, T17S, R30E, G&SRM, ARIZONA, AND THIS CLAIM ENCOMPASSES PORTIONS OF THE FOLLOWING QUARTER SECTION(S), SECTION(S), TOWNSHIP(S), AND RANGE(S): NW, SEC 4, T17S, R30E, COCHISE COUNTY, ARIZONA.

THE LOCATION OF THIS CLAIM WITH REFERENCE TO SOME NATURAL OBJECT OR PERMANENT MONUMENT IS AS FOLLOWS: THE NE CORNER OF THE CLAIM LIES 0 FEET SOUTH AND 2400 FEET EAST OF THE SOUTH EAST CORNER OF SECTION 32, T16S, R30E, G&SRM, ARIZONA.

DATED AND POSTED ON THE GROUND THIS 15TH DAY OF SEPTEMBER, 2008.

AGENT FOR JAMIE CAMPANY:

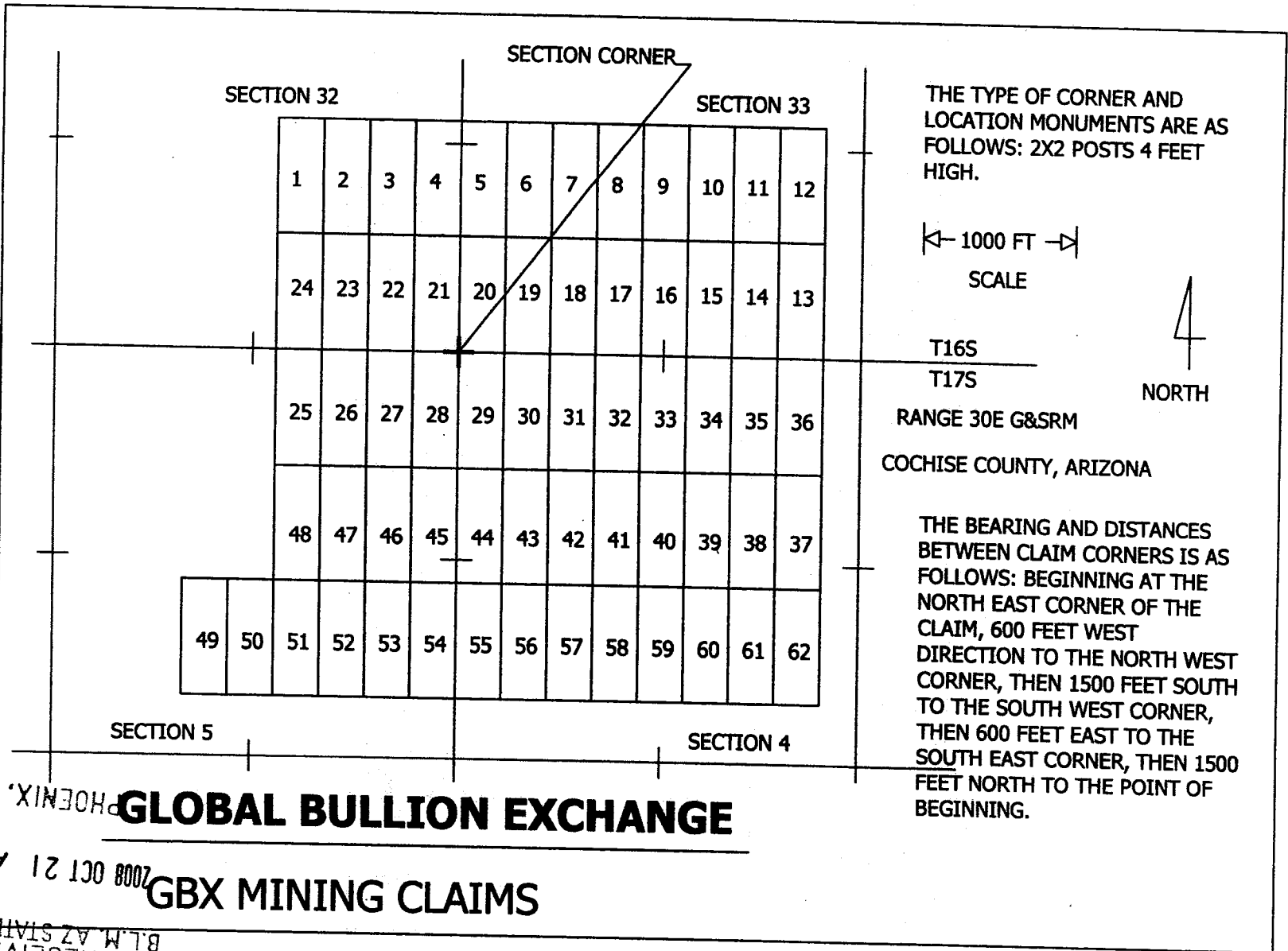

CHARLES R. MERRITT
1833 N. PAINT PONY LANE
COCHISE, AZ 85606

PHOENIX, AZ

2008 OCT 21 A 10:30

RECEIVED
B.L.M. AZ STATE OFFICE

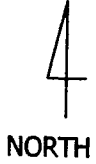
AMC 395056



THE TYPE OF CORNER AND LOCATION MONUMENTS ARE AS FOLLOWS: 2X2 POSTS 4 FEET HIGH.



SCALE



T16S

T17S

RANGE 30E G&SRM

COCHISE COUNTY, ARIZONA

THE BEARING AND DISTANCES BETWEEN CLAIM CORNERS IS AS FOLLOWS: BEGINNING AT THE NORTH EAST CORNER OF THE CLAIM, 600 FEET WEST DIRECTION TO THE NORTH WEST CORNER, THEN 1500 FEET SOUTH TO THE SOUTH WEST CORNER, THEN 600 FEET EAST TO THE SOUTH EAST CORNER, THEN 1500 FEET NORTH TO THE POINT OF BEGINNING.

GLOBAL BULLION EXCHANGE

GBX MINING CLAIMS

RECEIVED
BLM AZ STATE OFFICE
2008 OCT 21 10:31
PHOENIX, AZ

ANC 395056

LOCATION NOTICE
LODE

NOTICE IS HEREBY GIVEN THAT THE GBX #33 LODE MINING CLAIM HAS BEEN LOCATED BY JAMIE COMPANY WHOSE ADDRESS IS:
GLOBAL BULLION EXCHANGE, 2328 10th AVE. N.#302, LAKE WORTH, FL 33461

THE GENERAL COURSE OF THIS CLAIM IS NORTH - SOUTH AND IT IS SITUATED IN THE CALIFORNIA MINING DISTRICT, COCHISE COUNTY, ARIZONA.

THIS CLAIM IS 1500 FEET IN LENGTH AND 600 FEET IN WIDTH. THE CLAIM RUNS FROM THE LOCATION MONUMENT ON WHICH THIS NOTICE IS POSTED 750 FEET IN AN NORTHERLY DIRECTION TO THE NORTH END LINE AND 750 FEET IN A SOUTHERLY DIRECTION TO THE SOUTH END LINE. THE CLAIM BOUNDARIES ARE MARKED BY FOUR MONUMENTS AT EACH CORNER OF THE CLAIM.

THE LOCATION MONUMENT AT WHICH THIS NOTICE IS POSTED IS SITUATED WITHIN SECTION 4, T17S, R30E, G&SRM, ARIZONA, AND THIS CLAIM ENCOMPASSES PORTIONS OF THE FOLLOWING QUARTER SECTION(S), SECTION(S), TOWNSHIP(S), AND RANGE(S): N2, SEC 4, T17S, R30E, COCHISE COUNTY, ARIZONA.

THE LOCATION OF THIS CLAIM WITH REFERENCE TO SOME NATURAL OBJECT OR PERMANENT MONUMENT IS AS FOLLOWS: THE NE CORNER OF THE CLAIM LIES 0 FEET SOUTH AND 3000 FEET EAST OF THE SOUTH EAST CORNER OF SECTION 32, T16S, R30E, G&SRM, ARIZONA.

DATED AND POSTED ON THE GROUND THIS 15TH DAY OF SEPTEMBER, 2008.

AGENT FOR JAMIE COMPANY:

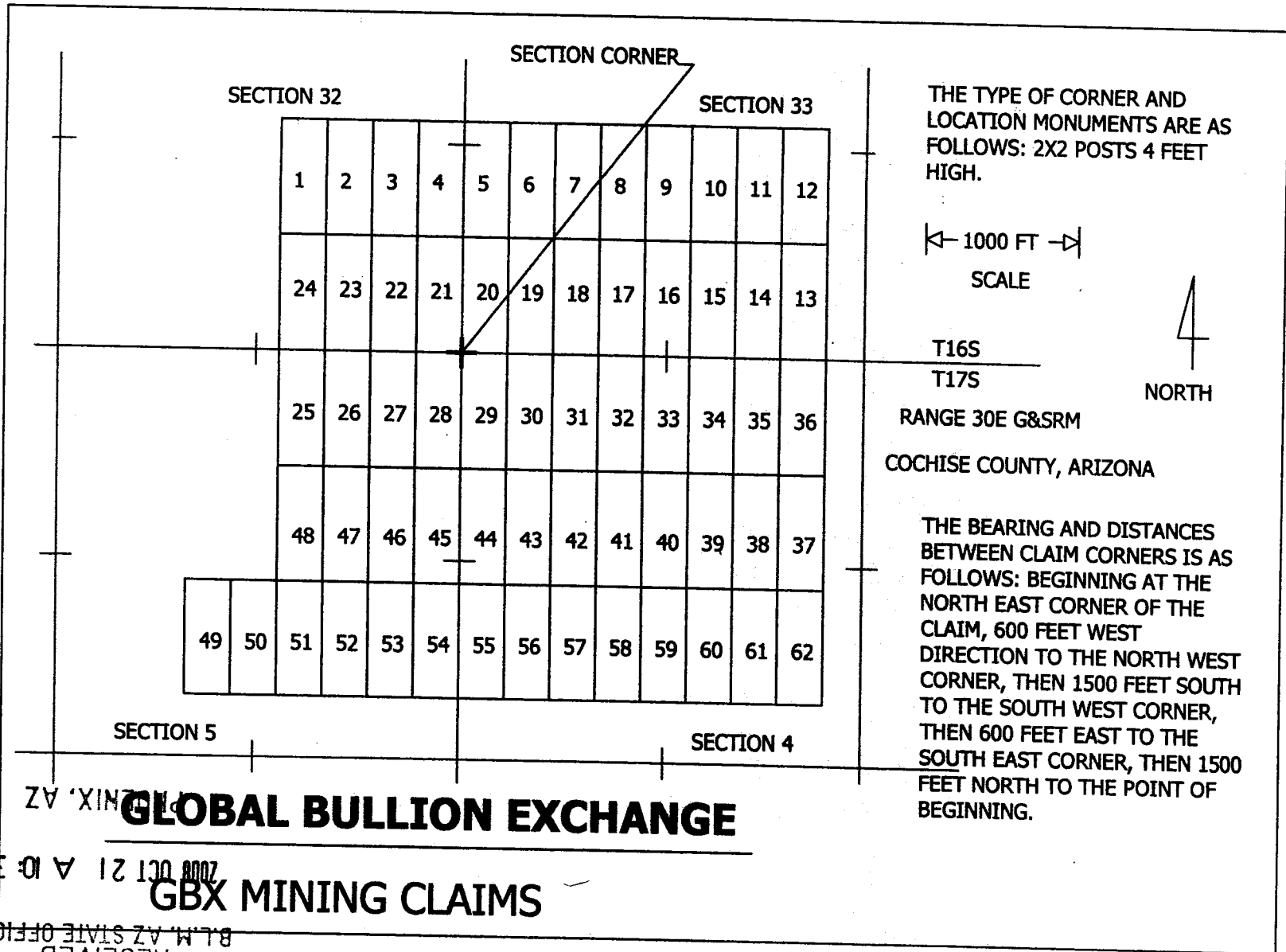

CHARLES R. MERRITT
1833 N. PAINT PONY LANE
COCHISE, AZ 85606

PHOENIX, AZ

2008 OCT 21 A 10: 31

RECEIVED
B.L.M. AZ STATE OFFICE

AND 395057



THE TYPE OF CORNER AND LOCATION MONUMENTS ARE AS FOLLOWS: 2X2 POSTS 4 FEET HIGH.

← 1000 FT →

SCALE



T16S

T17S

RANGE 30E G&SRM

COCHISE COUNTY, ARIZONA

THE BEARING AND DISTANCES BETWEEN CLAIM CORNERS IS AS FOLLOWS: BEGINNING AT THE NORTH EAST CORNER OF THE CLAIM, 600 FEET WEST DIRECTION TO THE NORTH WEST CORNER, THEN 1500 FEET SOUTH TO THE SOUTH WEST CORNER, THEN 600 FEET EAST TO THE SOUTH EAST CORNER, THEN 1500 FEET NORTH TO THE POINT OF BEGINNING.

GLOBAL BULLION EXCHANGE

GBX MINING CLAIMS

RECEIVED
B.L.M. AZ STATE OFFICE
OCT 21 10 31 AM '08

AMC 395057

LOCATION NOTICE
LODE

NOTICE IS HEREBY GIVEN THAT THE GBX #34 LODE MINING CLAIM HAS BEEN LOCATED BY JAMIE COMPANY WHOSE ADDRESS IS:
GLOBAL BULLION EXCHANGE, 2328 10th AVE. N.#302, LAKE WORTH, FL 33461

THE GENERAL COURSE OF THIS CLAIM IS NORTH - SOUTH AND IT IS SITUATED IN THE CALIFORNIA MINING DISTRICT, COCHISE COUNTY, ARIZONA.


THIS CLAIM IS 1500 FEET IN LENGTH AND 600 FEET IN WIDTH. THE CLAIM RUNS FROM THE LOCATION MONUMENT ON WHICH THIS NOTICE IS POSTED 750 FEET IN AN NORTHERLY DIRECTION TO THE NORTH END LINE AND 750 FEET IN A SOUTHERLY DIRECTION TO THE SOUTH END LINE. THE CLAIM BOUNDARIES ARE MARKED BY FOUR MONUMENTS AT EACH CORNER OF THE CLAIM.

THE LOCATION MONUMENT AT WHICH THIS NOTICE IS POSTED IS SITUATED WITHIN SECTION 4, T17S, R30E, G&SRM, ARIZONA, AND THIS CLAIM ENCOMPASSES PORTIONS OF THE FOLLOWING QUARTER SECTION(S), SECTION(S), TOWNSHIP(S), AND RANGE(S): NE, SEC 4, T17S, R30E, COCHISE COUNTY, ARIZONA.

THE LOCATION OF THIS CLAIM WITH REFERENCE TO SOME NATURAL OBJECT OR PERMANENT MONUMENT IS AS FOLLOWS: THE NE CORNER OF THE CLAIM LIES 0 FEET SOUTH AND 3600 FEET EAST OF THE SOUTH EAST CORNER OF SECTION 32, T16S, R30E, G&SRM, ARIZONA.

DATED AND POSTED ON THE GROUND THIS 15TH DAY OF SEPTEMBER, 2008.

AGENT FOR JAMIE COMPANY:

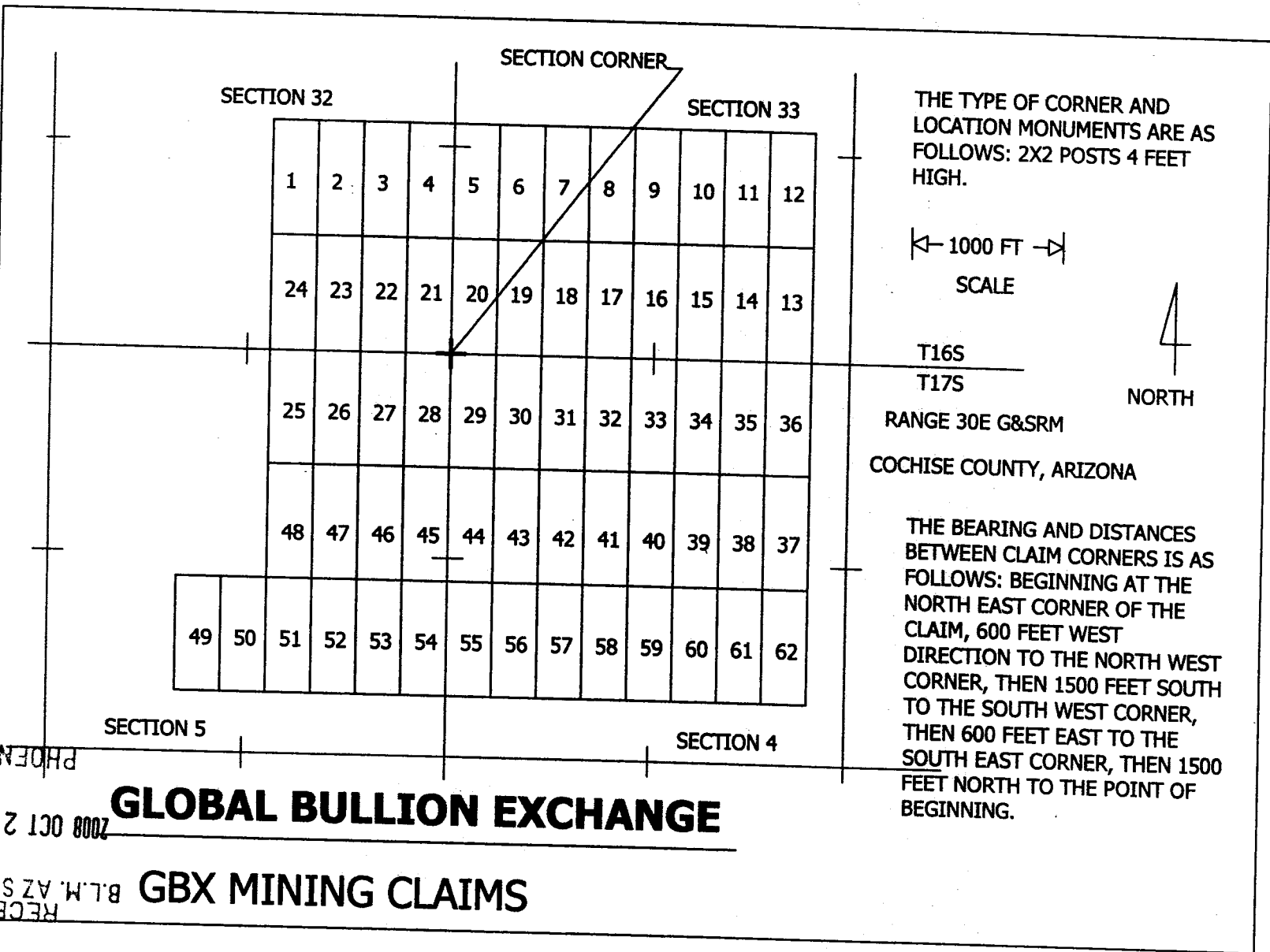

CHARLES R. MERRITT
1833 N. PAINT PONY LANE
COCHISE, AZ 85606

PHOENIX, AZ

2008 OCT 21 A 10:31

RECEIVED
B.L.M. AZ STATE OFFICE

410 395058



THE TYPE OF CORNER AND LOCATION MONUMENTS ARE AS FOLLOWS: 2X2 POSTS 4 FEET HIGH.



SCALE



NORTH

T16S

T17S

RANGE 30E G&SRM

COCHISE COUNTY, ARIZONA

THE BEARING AND DISTANCES BETWEEN CLAIM CORNERS IS AS FOLLOWS: BEGINNING AT THE NORTH EAST CORNER OF THE CLAIM, 600 FEET WEST DIRECTION TO THE NORTH WEST CORNER, THEN 1500 FEET SOUTH TO THE SOUTH WEST CORNER, THEN 600 FEET EAST TO THE SOUTH EAST CORNER, THEN 1500 FEET NORTH TO THE POINT OF BEGINNING.

SECTION 32

SECTION 33

SECTION CORNER

SECTION 5

SECTION 4

GLOBAL BULLION EXCHANGE

GBX MINING CLAIMS

PHOENIX, AZ

2008 OCT 21 10:31

RECEIVED B.L.M. AZ STATE OFFICE

AMC 395058

LOCATION NOTICE
LODE

NOTICE IS HEREBY GIVEN THAT THE GBX #35 LODE MINING CLAIM HAS BEEN LOCATED BY JAMIE COMPANY WHOSE ADDRESS IS:
GLOBAL BULLION EXCHANGE, 2328 10th AVE. N.#302, LAKE WORTH, FL 33461

THE GENERAL COURSE OF THIS CLAIM IS NORTH - SOUTH AND IT IS SITUATED IN THE CALIFORNIA MINING DISTRICT, COCHISE COUNTY, ARIZONA.


THIS CLAIM IS 1500 FEET IN LENGTH AND 600 FEET IN WIDTH. THE CLAIM RUNS FROM THE LOCATION MONUMENT ON WHICH THIS NOTICE IS POSTED 750 FEET IN AN NORTHERLY DIRECTION TO THE NORTH END LINE AND 750 FEET IN A SOUTHERLY DIRECTION TO THE SOUTH END LINE. THE CLAIM BOUNDARIES ARE MARKED BY FOUR MONUMENTS AT EACH CORNER OF THE CLAIM.

THE LOCATION MONUMENT AT WHICH THIS NOTICE IS POSTED IS SITUATED WITHIN SECTION 4, T17S, R30E, G&SRM, ARIZONA, AND THIS CLAIM ENCOMPASSES PORTIONS OF THE FOLLOWING QUARTER SECTION(S), SECTION(S), TOWNSHIP(S), AND RANGE(S): NE, SEC 4, T17S, R30E, COCHISE COUNTY, ARIZONA.

THE LOCATION OF THIS CLAIM WITH REFERENCE TO SOME NATURAL OBJECT OR PERMANENT MONUMENT IS AS FOLLOWS: THE NE CORNER OF THE CLAIM LIES 0 FEET SOUTH AND 4200 FEET EAST OF THE SOUTH EAST CORNER OF SECTION 32, T16S, R30E, G&SRM, ARIZONA.

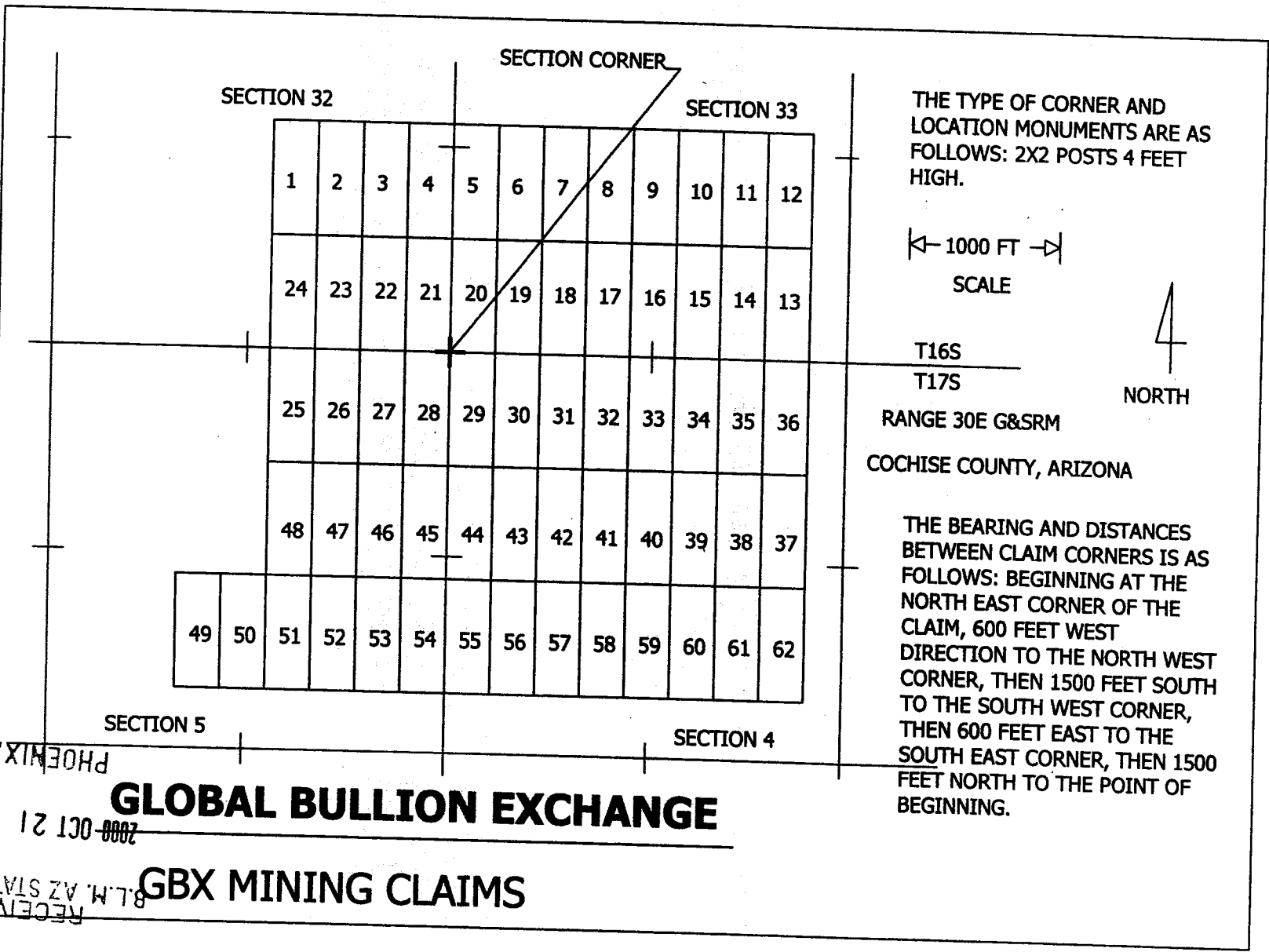
DATED AND POSTED ON THE GROUND THIS 15TH DAY OF SEPTEMBER, 2008.

AGENT FOR JAMIE COMPANY:


CHARLES R. MERRITT
1833 N. PAINT PONY LANE
COCHISE, AZ 85606

RECEIVED
B.L.M. AZ STATE OFFICE
2008 OCT 21 A 10: 31
PHOENIX, AZ

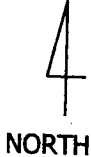
AMP 305059



THE TYPE OF CORNER AND LOCATION MONUMENTS ARE AS FOLLOWS: 2X2 POSTS 4 FEET HIGH.

← 1000 FT →

SCALE



T16S

T17S

RANGE 30E G&SRM

COCHISE COUNTY, ARIZONA

THE BEARING AND DISTANCES BETWEEN CLAIM CORNERS IS AS FOLLOWS: BEGINNING AT THE NORTH EAST CORNER OF THE CLAIM, 600 FEET WEST DIRECTION TO THE NORTH WEST CORNER, THEN 1500 FEET SOUTH TO THE SOUTH WEST CORNER, THEN 600 FEET EAST TO THE SOUTH EAST CORNER, THEN 1500 FEET NORTH TO THE POINT OF BEGINNING.

SECTION 5

SECTION 4

GLOBAL BULLION EXCHANGE

GBX MINING CLAIMS

PHOENIX, AZ

2000-OCT 21 10:31

RECEIVED
B.L.M. AZ STATE OFFICE

950565

LOCATION NOTICE
LODE

NOTICE IS HEREBY GIVEN THAT THE GBX #36 LODE MINING CLAIM HAS BEEN LOCATED BY JAMIE COMPANY WHOSE ADDRESS IS:
GLOBAL BULLION EXCHANGE, 2328 10th AVE. N.#302, LAKE WORTH, FL 33461

THE GENERAL COURSE OF THIS CLAIM IS NORTH - SOUTH AND IT IS SITUATED IN THE CALIFORNIA MINING DISTRICT, COCHISE COUNTY, ARIZONA.

THIS CLAIM IS 1500 FEET IN LENGTH AND 600 FEET IN WIDTH. THE CLAIM RUNS FROM THE LOCATION MONUMENT ON WHICH THIS NOTICE IS POSTED 750 FEET IN AN NORTHERLY DIRECTION TO THE NORTH END LINE AND 750 FEET IN A SOUTHERLY DIRECTION TO THE SOUTH END LINE. THE CLAIM BOUNDARIES ARE MARKED BY FOUR MONUMENTS AT EACH CORNER OF THE CLAIM.

THE LOCATION MONUMENT AT WHICH THIS NOTICE IS POSTED IS SITUATED WITHIN SECTION 4, T17S, R30E, G&SRM, ARIZONA, AND THIS CLAIM ENCOMPASSES PORTIONS OF THE FOLLOWING QUARTER SECTION(S), SECTION(S), TOWNSHIP(S), AND RANGE(S): NE, SEC 4, T17S, R30E, COCHISE COUNTY, ARIZONA.

THE LOCATION OF THIS CLAIM WITH REFERENCE TO SOME NATURAL OBJECT OR PERMANENT MONUMENT IS AS FOLLOWS: THE NE CORNER OF THE CLAIM LIES 0 FEET SOUTH AND 4800 FEET EAST OF THE SOUTH EAST CORNER OF SECTION 32, T16S, R30E, G&SRM, ARIZONA.

DATED AND POSTED ON THE GROUND THIS 15TH DAY OF SEPTEMBER, 2008.

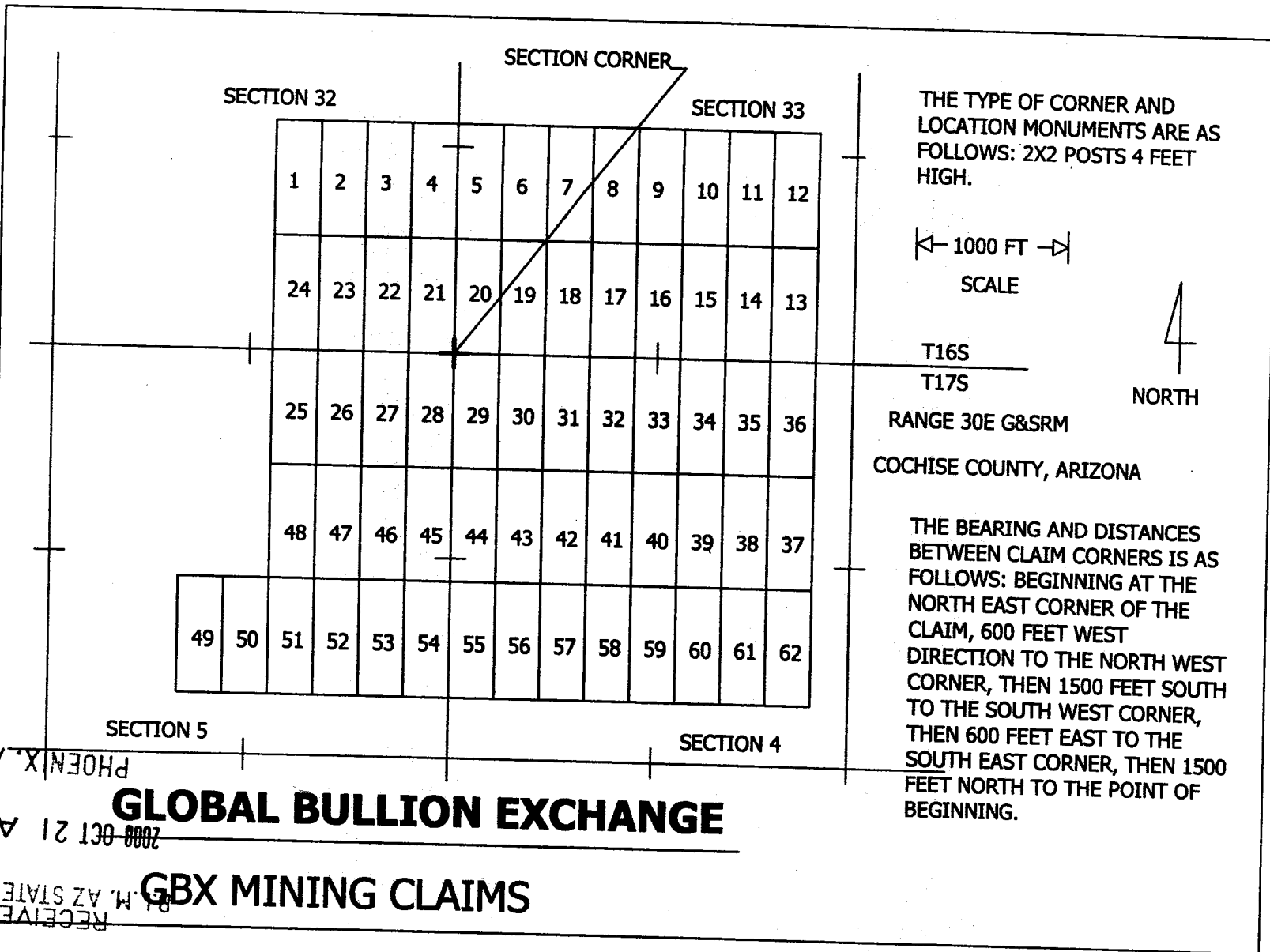
AGENT FOR JAMIE COMPANY:



CHARLES R. MERRITT
1833 N. PAINT PONY LANE
COCHISE, AZ 85606

RECEIVED
B.L.M. AZ STATE OFFICE
2008 OCT 21 A 10:31
PHOENIX, AZ

AMC 395060



GLOBAL BULLION EXCHANGE

GBX MINING CLAIMS

PHOENIX, AZ

2000 OCT 21 10:31

RECEIVED
S.M. AZ STATE OFFICE

090960

LOCATION NOTICE
LODE

NOTICE IS HEREBY GIVEN THAT THE GBX #37 LODE MINING CLAIM HAS BEEN LOCATED BY JAMIE CAMPANY WHOSE ADDRESS IS:
GLOBAL BULLION EXCHANGE, 2328 10th AVE. N.#302, LAKE WORTH, FL 33461

THE GENERAL COURSE OF THIS CLAIM IS NORTH - SOUTH AND IT IS SITUATED IN THE CALIFORNIA MINING DISTRICT, COCHISE COUNTY, ARIZONA.


THIS CLAIM IS 1500 FEET IN LENGTH AND 600 FEET IN WIDTH. THE CLAIM RUNS FROM THE LOCATION MONUMENT ON WHICH THIS NOTICE IS POSTED 750 FEET IN AN NORTHERLY DIRECTION TO THE NORTH END LINE AND 750 FEET IN A SOUTHERLY DIRECTION TO THE SOUTH END LINE. THE CLAIM BOUNDARIES ARE MARKED BY FOUR MONUMENTS AT EACH CORNER OF THE CLAIM.

THE LOCATION MONUMENT AT WHICH THIS NOTICE IS POSTED IS SITUATED WITHIN SECTION 4, T17S, R30E, G&SRM, ARIZONA, AND THIS CLAIM ENCOMPASSES PORTIONS OF THE FOLLOWING QUARTER SECTION(S), SECTION(S), TOWNSHIP(S), AND RANGE(S): E2, SEC 4, T17S, R30E, COCHISE COUNTY, ARIZONA.

THE LOCATION OF THIS CLAIM WITH REFERENCE TO SOME NATURAL OBJECT OR PERMANENT MONUMENT IS AS FOLLOWS: THE NE CORNER OF THE CLAIM LIES 1500 FEET SOUTH AND 4800 FEET EAST OF THE SOUTH EAST CORNER OF SECTION 32, T16S, R30E, G&SRM, ARIZONA.

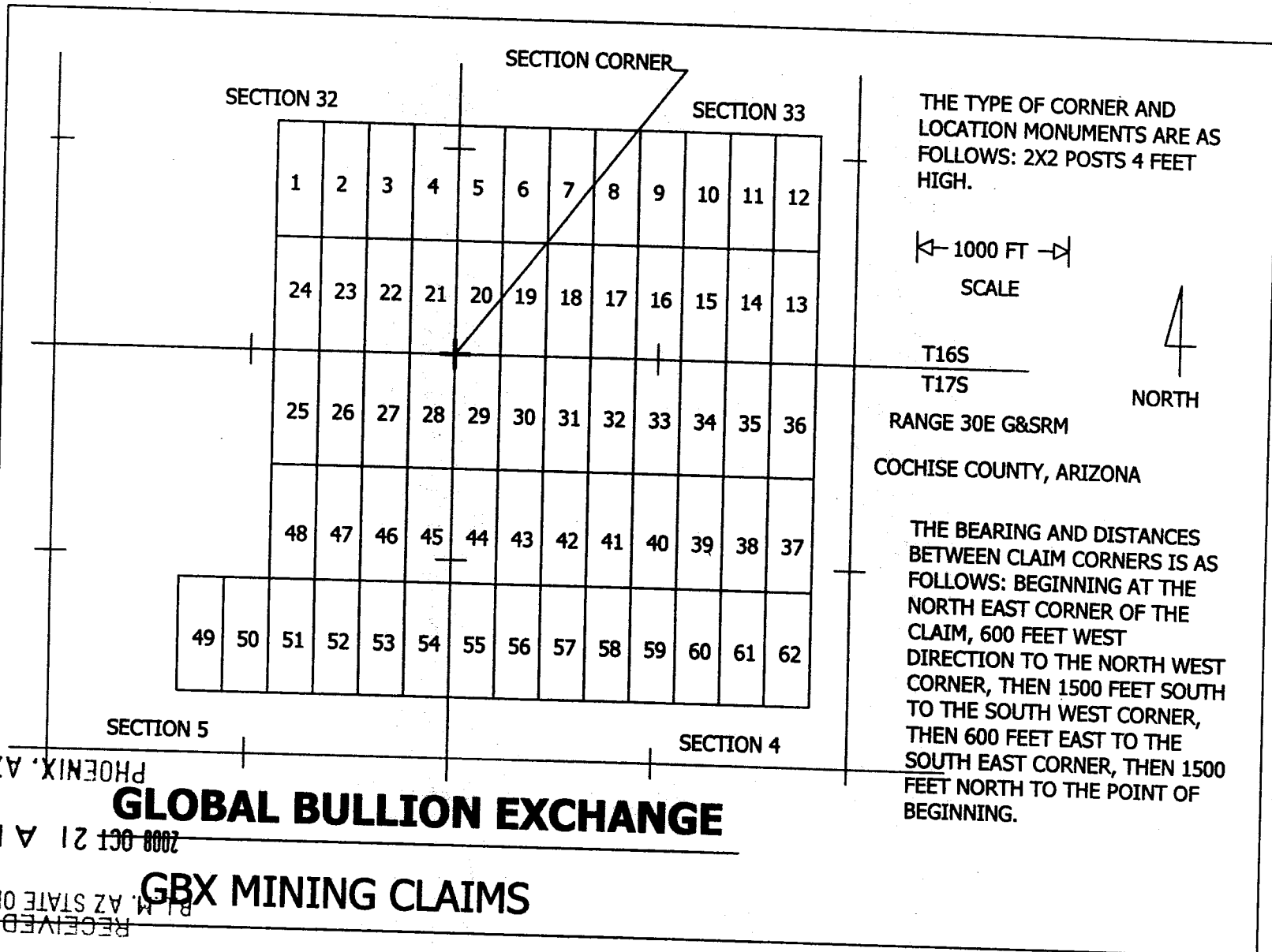
DATED AND POSTED ON THE GROUND THIS 15TH DAY OF SEPTEMBER, 2008.

AGENT FOR JAMIE CAMPANY:


CHARLES R. MERRITT
1833 N. PAINT PONY LANE
COCHISE, AZ 85606

RECEIVED
BLM. AZ STATE OFFICE
2008 OCT 21 A 10: 31
PHOENIX, AZ

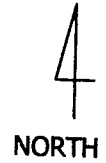
ANG 395061



THE TYPE OF CORNER AND LOCATION MONUMENTS ARE AS FOLLOWS: 2X2 POSTS 4 FEET HIGH.

← 1000 FT →

SCALE



T16S

T17S

RANGE 30E G&SRM

COCHISE COUNTY, ARIZONA

THE BEARING AND DISTANCES BETWEEN CLAIM CORNERS IS AS FOLLOWS: BEGINNING AT THE NORTH EAST CORNER OF THE CLAIM, 600 FEET WEST DIRECTION TO THE NORTH WEST CORNER, THEN 1500 FEET SOUTH TO THE SOUTH WEST CORNER, THEN 600 FEET EAST TO THE SOUTH EAST CORNER, THEN 1500 FEET NORTH TO THE POINT OF BEGINNING.

SECTION 32

SECTION 33

SECTION CORNER

SECTION 5

SECTION 4

GLOBAL BULLION EXCHANGE

GBX MINING CLAIMS

RECEIVED
 BLM, AZ STATE OFFICE
 2008 OCT 21 10:31
 PHOENIX, AZ

1909601

2

LOCATION NOTICE
LODE

NOTICE IS HEREBY GIVEN THAT THE GBX #38 LODE MINING CLAIM HAS BEEN LOCATED BY JAMIE COMPANY WHOSE ADDRESS IS:
GLOBAL BULLION EXCHANGE, 2328 10th AVE. N.#302, LAKE WORTH, FL 33461

THE GENERAL COURSE OF THIS CLAIM IS NORTH - SOUTH AND IT IS SITUATED IN THE CALIFORNIA MINING DISTRICT, COCHISE COUNTY, ARIZONA.


THIS CLAIM IS 1500 FEET IN LENGTH AND 600 FEET IN WIDTH. THE CLAIM RUNS FROM THE LOCATION MONUMENT ON WHICH THIS NOTICE IS POSTED 750 FEET IN AN NORTHERLY DIRECTION TO THE NORTH END LINE AND 750 FEET IN A SOUTHERLY DIRECTION TO THE SOUTH END LINE. THE CLAIM BOUNDARIES ARE MARKED BY FOUR MONUMENTS AT EACH CORNER OF THE CLAIM.

THE LOCATION MONUMENT AT WHICH THIS NOTICE IS POSTED IS SITUATED WITHIN SECTION 4, T17S, R30E, G&SRM, ARIZONA, AND THIS CLAIM ENCOMPASSES PORTIONS OF THE FOLLOWING QUARTER SECTION(S), SECTION(S), TOWNSHIP(S), AND RANGE(S): E2, SEC 4, T17S, R30E, COCHISE COUNTY, ARIZONA.

THE LOCATION OF THIS CLAIM WITH REFERENCE TO SOME NATURAL OBJECT OR PERMANENT MONUMENT IS AS FOLLOWS: THE NE CORNER OF THE CLAIM LIES 1500 FEET SOUTH AND 4200 FEET EAST OF THE SOUTH EAST CORNER OF SECTION 32, T16S, R30E, G&SRM, ARIZONA.

DATED AND POSTED ON THE GROUND THIS 15TH DAY OF SEPTEMBER, 2008.

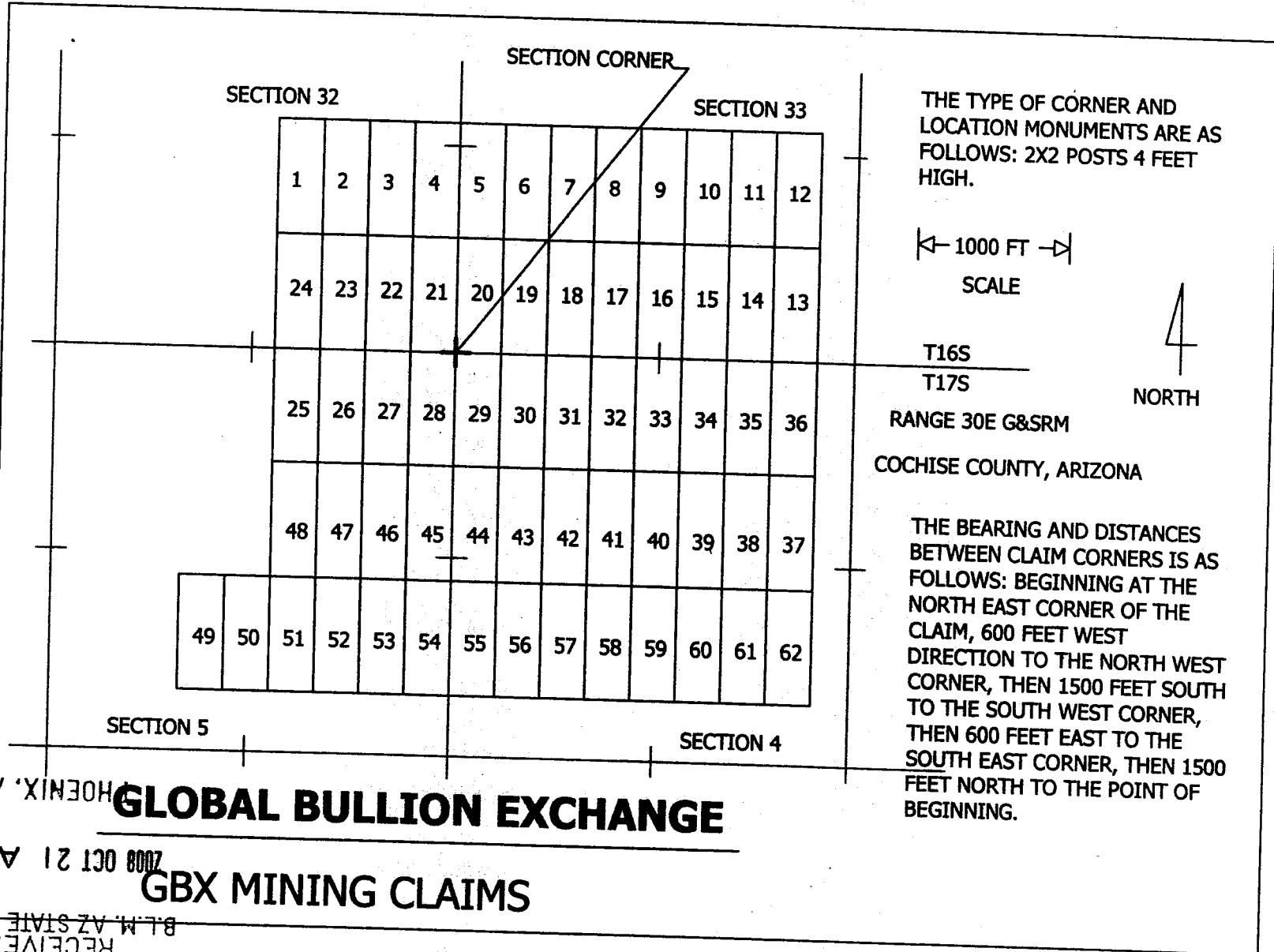
AGENT FOR JAMIE COMPANY:


CHARLES R. MERRITT
1833 N. PAINT PONY LANE
COCHISE, AZ 85606

PHOENIX, AZ

2008 OCT 21 A 10:31

RECEIVED?
B.L.M. AZ STATE OFFICE



THE TYPE OF CORNER AND LOCATION MONUMENTS ARE AS FOLLOWS: 2X2 POSTS 4 FEET HIGH.

1000 FT SCALE



T16S
T17S
RANGE 30E G&SRM
COCHISE COUNTY, ARIZONA

THE BEARING AND DISTANCES BETWEEN CLAIM CORNERS IS AS FOLLOWS: BEGINNING AT THE NORTH EAST CORNER OF THE CLAIM, 600 FEET WEST DIRECTION TO THE NORTH WEST CORNER, THEN 1500 FEET SOUTH TO THE SOUTH WEST CORNER, THEN 600 FEET EAST TO THE SOUTH EAST CORNER, THEN 1500 FEET NORTH TO THE POINT OF BEGINNING.

GLOBAL BULLION EXCHANGE

GBX MINING CLAIMS

RECEIVED
B.L.M. AZ STATE OFFICE
2008 OCT 21 A 10 31
PHOENIX, AZ

AMC 395092

LOCATION NOTICE
LODE

NOTICE IS HEREBY GIVEN THAT THE GBX #39 LODE MINING CLAIM HAS BEEN LOCATED BY JAMIE COMPANY WHOSE ADDRESS IS:
GLOBAL BULLION EXCHANGE, 2328 10th AVE. N.#302, LAKE WORTH, FL 33461

THE GENERAL COURSE OF THIS CLAIM IS NORTH - SOUTH AND IT IS SITUATED IN THE CALIFORNIA MINING DISTRICT, COCHISE COUNTY, ARIZONA.

THIS CLAIM IS 1500 FEET IN LENGTH AND 600 FEET IN WIDTH. THE CLAIM RUNS FROM THE LOCATION MONUMENT ON WHICH THIS NOTICE IS POSTED 750 FEET IN AN NORTHERLY DIRECTION TO THE NORTH END LINE AND 750 FEET IN A SOUTHERLY DIRECTION TO THE SOUTH END LINE. THE CLAIM BOUNDARIES ARE MARKED BY FOUR MONUMENTS AT EACH CORNER OF THE CLAIM.

THE LOCATION MONUMENT AT WHICH THIS NOTICE IS POSTED IS SITUATED WITHIN SECTION 4, T17S, R30E, G&SRM, ARIZONA, AND THIS CLAIM ENCOMPASSES PORTIONS OF THE FOLLOWING QUARTER SECTION(S), SECTION(S), TOWNSHIP(S), AND RANGE(S): E2, SEC 4, T17S, R30E, COCHISE COUNTY, ARIZONA.

THE LOCATION OF THIS CLAIM WITH REFERENCE TO SOME NATURAL OBJECT OR PERMANENT MONUMENT IS AS FOLLOWS: THE NE CORNER OF THE CLAIM LIES 1500 FEET SOUTH AND 3600 FEET EAST OF THE SOUTH EAST CORNER OF SECTION 32, T16S, R30E, G&SRM, ARIZONA.

DATED AND POSTED ON THE GROUND THIS 15TH DAY OF SEPTEMBER, 2008.

AGENT FOR JAMIE COMPANY:



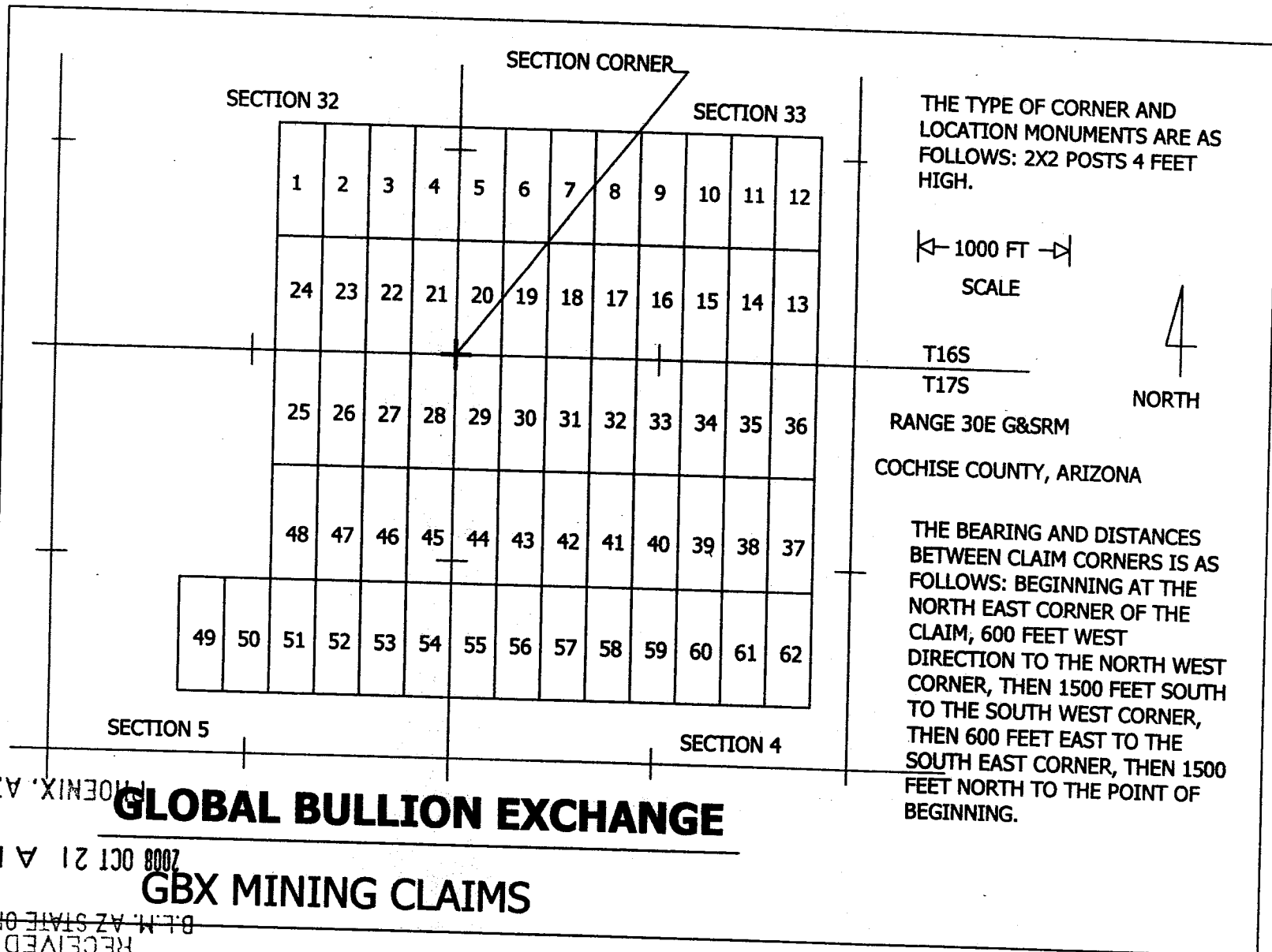
CHARLES R. MERRITT
1833 N. PAINT PONY LANE
COCHISE, AZ 85606

PHOENIX, AZ

2008 OCT 21 A 10:32

RECEIVED
B.L.M. AZ STATE OFFICE

ANC 395063



THE TYPE OF CORNER AND LOCATION MONUMENTS ARE AS FOLLOWS: 2X2 POSTS 4 FEET HIGH.

← 1000 FT →

SCALE



T16S

T17S

RANGE 30E G&SRM

COCHISE COUNTY, ARIZONA

THE BEARING AND DISTANCES BETWEEN CLAIM CORNERS IS AS FOLLOWS: BEGINNING AT THE NORTH EAST CORNER OF THE CLAIM, 600 FEET WEST DIRECTION TO THE NORTH WEST CORNER, THEN 1500 FEET SOUTH TO THE SOUTH WEST CORNER, THEN 600 FEET EAST TO THE SOUTH EAST CORNER, THEN 1500 FEET NORTH TO THE POINT OF BEGINNING.

GLOBAL BULLION EXCHANGE

GBX MINING CLAIMS

RECEIVED
 B.L.M. AZ STATE OFFICE
 2008 OCT 21 A 10:32
 PHOENIX, AZ

395043

LOCATION NOTICE
LODE

NOTICE IS HEREBY GIVEN THAT THE GBX #40 LODE MINING CLAIM HAS BEEN LOCATED BY JAMIE COMPANY WHOSE ADDRESS IS:
GLOBAL BULLION EXCHANGE, 2328 10th AVE. N.#302, LAKE WORTH, FL 33461

THE GENERAL COURSE OF THIS CLAIM IS NORTH - SOUTH AND IT IS SITUATED IN THE CALIFORNIA MINING DISTRICT, COCHISE COUNTY, ARIZONA.

THIS CLAIM IS 1500 FEET IN LENGTH AND 600 FEET IN WIDTH. THE CLAIM RUNS FROM THE LOCATION MONUMENT ON WHICH THIS NOTICE IS POSTED 750 FEET IN AN NORTHERLY DIRECTION TO THE NORTH END LINE AND 750 FEET IN A SOUTHERLY DIRECTION TO THE SOUTH END LINE. THE CLAIM BOUNDARIES ARE MARKED BY FOUR MONUMENTS AT EACH CORNER OF THE CLAIM.

THE LOCATION MONUMENT AT WHICH THIS NOTICE IS POSTED IS SITUATED WITHIN SECTION 4, T17S, R30E, G&SRM, ARIZONA, AND THIS CLAIM ENCOMPASSES PORTIONS OF THE FOLLOWING QUARTER SECTION(S), SECTION(S), TOWNSHIP(S), AND RANGE(S): ALL, SEC 4, T17S, R30E, COCHISE COUNTY, ARIZONA.

THE LOCATION OF THIS CLAIM WITH REFERENCE TO SOME NATURAL OBJECT OR PERMANENT MONUMENT IS AS FOLLOWS: THE NE CORNER OF THE CLAIM LIES 1500 FEET SOUTH AND 3000 FEET EAST OF THE SOUTH EAST CORNER OF SECTION 32, T16S, R30E, G&SRM, ARIZONA.

DATED AND POSTED ON THE GROUND THIS 15TH DAY OF SEPTEMBER, 2008.

AGENT FOR JAMIE COMPANY:



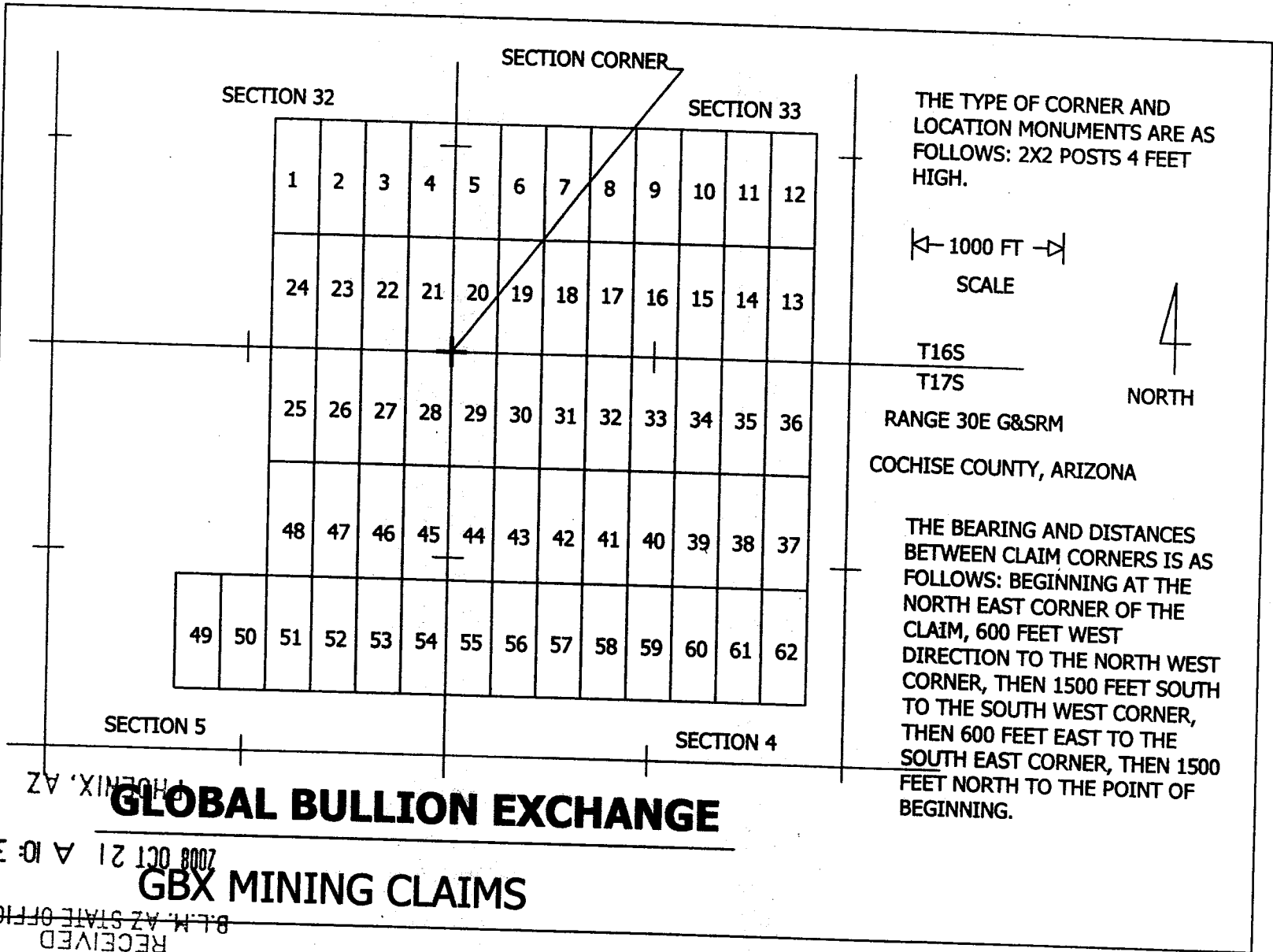
CHARLES R. MERRITT
1833 N. PAINT PONY LANE
COCHISE, AZ 85606

PHOENIX, AZ

2008 OCT 21 A 10:32

RECEIVED
B.L.M. AZ STATE OFFICE

AMC 395064



THE TYPE OF CORNER AND LOCATION MONUMENTS ARE AS FOLLOWS: 2X2 POSTS 4 FEET HIGH.

← 1000 FT →
SCALE



T16S
T17S
RANGE 30E G&SRM
COCHISE COUNTY, ARIZONA

THE BEARING AND DISTANCES BETWEEN CLAIM CORNERS IS AS FOLLOWS: BEGINNING AT THE NORTH EAST CORNER OF THE CLAIM, 600 FEET WEST DIRECTION TO THE NORTH WEST CORNER, THEN 1500 FEET SOUTH TO THE SOUTH WEST CORNER, THEN 600 FEET EAST TO THE SOUTH EAST CORNER, THEN 1500 FEET NORTH TO THE POINT OF BEGINNING.

GLOBAL BULLION EXCHANGE

GBX MINING CLAIMS

RECEIVED
B.L.M. AZ STATE OFFICE
2008 OCT 21 A 10:32
PHOENIX, AZ

AKC 395064

LOCATION NOTICE
LODE

NOTICE IS HEREBY GIVEN THAT THE GBX #41 LODE MINING CLAIM HAS BEEN LOCATED BY JAMIE COMPANY WHOSE ADDRESS IS:
GLOBAL BULLION EXCHANGE, 2328 10th AVE. N.#302, LAKE WORTH, FL 33461

THE GENERAL COURSE OF THIS CLAIM IS NORTH - SOUTH AND IT IS SITUATED IN THE CALIFORNIA MINING DISTRICT, COCHISE COUNTY, ARIZONA.

THIS CLAIM IS 1500 FEET IN LENGTH AND 600 FEET IN WIDTH. THE CLAIM RUNS FROM THE LOCATION MONUMENT ON WHICH THIS NOTICE IS POSTED 750 FEET IN AN NORTHERLY DIRECTION TO THE NORTH END LINE AND 750 FEET IN A SOUTHERLY DIRECTION TO THE SOUTH END LINE. THE CLAIM BOUNDARIES ARE MARKED BY FOUR MONUMENTS AT EACH CORNER OF THE CLAIM.

THE LOCATION MONUMENT AT WHICH THIS NOTICE IS POSTED IS SITUATED WITHIN SECTION 4, T17S, R30E, G&SRM, ARIZONA, AND THIS CLAIM ENCOMPASSES PORTIONS OF THE FOLLOWING QUARTER SECTION(S), SECTION(S), TOWNSHIP(S), AND RANGE(S): W2, SEC 4, T17S, R30E, COCHISE COUNTY, ARIZONA.

THE LOCATION OF THIS CLAIM WITH REFERENCE TO SOME NATURAL OBJECT OR PERMANENT MONUMENT IS AS FOLLOWS: THE NE CORNER OF THE CLAIM LIES 1500 FEET SOUTH AND 2400 FEET EAST OF THE SOUTH EAST CORNER OF SECTION 32, T16S, R30E, G&SRM, ARIZONA.

DATED AND POSTED ON THE GROUND THIS 15TH DAY OF SEPTEMBER, 2008.

AGENT FOR JAMIE COMPANY:



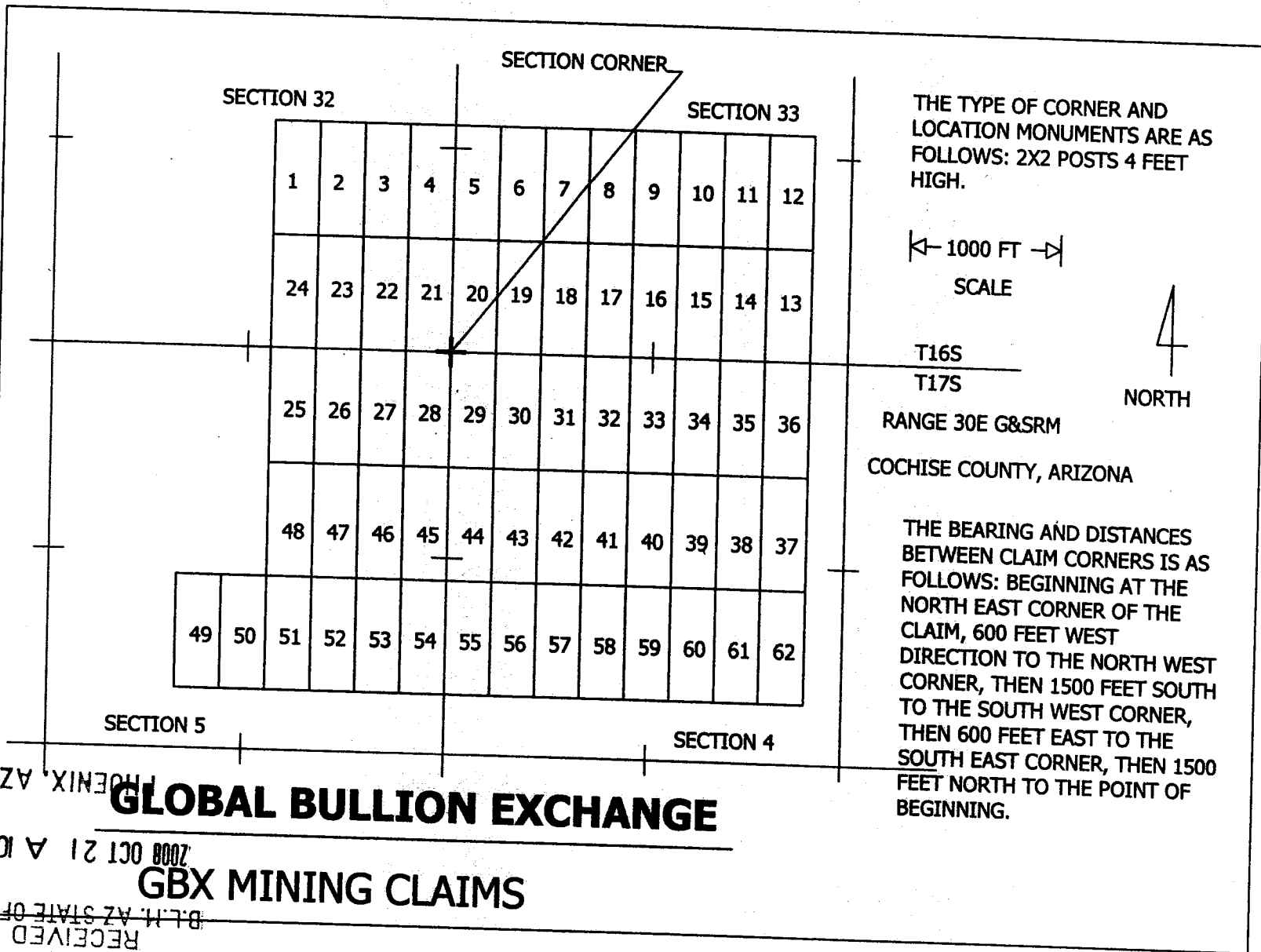
CHARLES R. MERRITT
1833 N. PAINT PONY LANE
COCHISE, AZ 85606

PHOENIX, AZ

2008 OCT 21 A 10:32

RECEIVED
B.L.M. AZ STATE OFFICE

AND 395055



590956 JNY

LOCATION NOTICE
LODE

NOTICE IS HEREBY GIVEN THAT THE GBX #42 LODE MINING CLAIM HAS BEEN LOCATED BY JAMIE COMPANY WHOSE ADDRESS IS:
GLOBAL BULLION EXCHANGE, 2328 10th AVE. N.#302, LAKE WORTH, FL 33461

THE GENERAL COURSE OF THIS CLAIM IS NORTH - SOUTH AND IT IS SITUATED IN THE CALIFORNIA MINING DISTRICT, COCHISE COUNTY, ARIZONA.

THIS CLAIM IS 1500 FEET IN LENGTH AND 600 FEET IN WIDTH. THE CLAIM RUNS FROM THE LOCATION MONUMENT ON WHICH THIS NOTICE IS POSTED 750 FEET IN AN NORTHERLY DIRECTION TO THE NORTH END LINE AND 750 FEET IN A SOUTHERLY DIRECTION TO THE SOUTH END LINE. THE CLAIM BOUNDARIES ARE MARKED BY FOUR MONUMENTS AT EACH CORNER OF THE CLAIM.

THE LOCATION MONUMENT AT WHICH THIS NOTICE IS POSTED IS SITUATED WITHIN SECTION 4, T17S, R30E, G&SRM, ARIZONA, AND THIS CLAIM ENCOMPASSES PORTIONS OF THE FOLLOWING QUARTER SECTION(S), SECTION(S), TOWNSHIP(S), AND RANGE(S): W2, SEC 4, T17S, R30E, COCHISE COUNTY, ARIZONA.

THE LOCATION OF THIS CLAIM WITH REFERENCE TO SOME NATURAL OBJECT OR PERMANENT MONUMENT IS AS FOLLOWS: THE NE CORNER OF THE CLAIM LIES 1500 FEET SOUTH AND 1800 FEET EAST OF THE SOUTH EAST CORNER OF SECTION 32, T16S, R30E, G&SRM, ARIZONA.

DATED AND POSTED ON THE GROUND THIS 15TH DAY OF SEPTEMBER, 2008.

AGENT FOR JAMIE COMPANY:



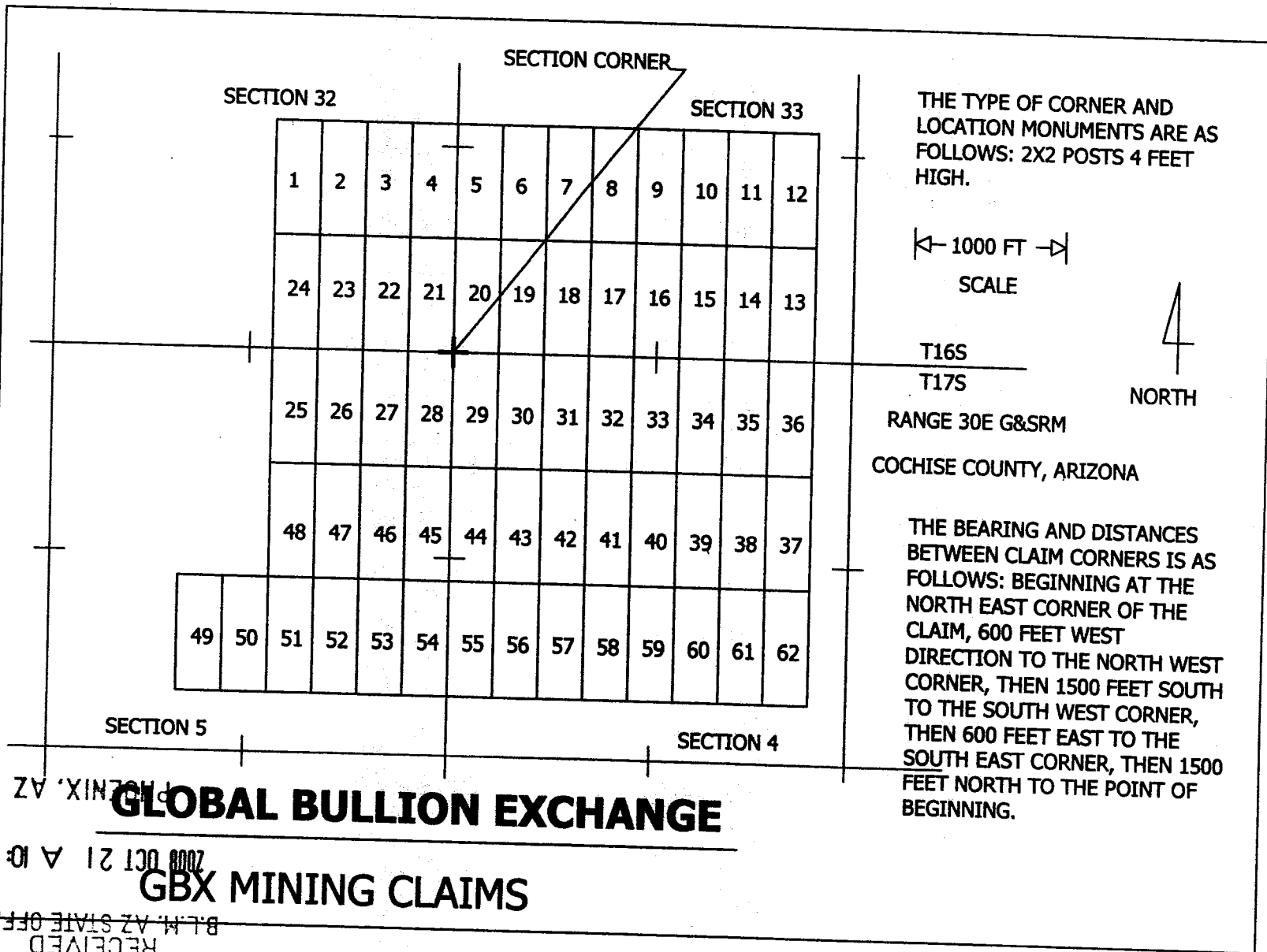
CHARLES R. MERRITT
1833 N. PAINT PONY LANE
COCHISE, AZ 85606

PHOENIX, AZ

2008 OCT 21 A 10:32

RECEIVED
B.L.M. AZ STATE OFFICE

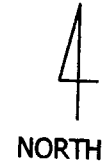
ENC 395044



THE TYPE OF CORNER AND LOCATION MONUMENTS ARE AS FOLLOWS: 2X2 POSTS 4 FEET HIGH.

← 1000 FT →

SCALE



T16S

T17S

RANGE 30E G&SRM

COCHISE COUNTY, ARIZONA

THE BEARING AND DISTANCES BETWEEN CLAIM CORNERS IS AS FOLLOWS: BEGINNING AT THE NORTH EAST CORNER OF THE CLAIM, 600 FEET WEST DIRECTION TO THE NORTH WEST CORNER, THEN 1500 FEET SOUTH TO THE SOUTH WEST CORNER, THEN 600 FEET EAST TO THE SOUTH EAST CORNER, THEN 1500 FEET NORTH TO THE POINT OF BEGINNING.

GLOBAL BULLION EXCHANGE

GBX MINING CLAIMS

PHOENIX, AZ

2008 OCT 21 A 10: 32

RECEIVED B.L.M. AZ STATE OFFICE

AKG 395066

LOCATION NOTICE
LODE

NOTICE IS HEREBY GIVEN THAT THE GBX #43 LODE MINING CLAIM HAS BEEN LOCATED BY JAMIE CAMPANY WHOSE ADDRESS IS:
GLOBAL BULLION EXCHANGE, 2328 10th AVE. N.#302, LAKE WORTH, FL 33461

THE GENERAL COURSE OF THIS CLAIM IS NORTH - SOUTH AND IT IS SITUATED IN THE CALIFORNIA MINING DISTRICT, COCHISE COUNTY, ARIZONA.


THIS CLAIM IS 1500 FEET IN LENGTH AND 600 FEET IN WIDTH. THE CLAIM RUNS FROM THE LOCATION MONUMENT ON WHICH THIS NOTICE IS POSTED 750 FEET IN AN NORTHERLY DIRECTION TO THE NORTH END LINE AND 750 FEET IN A SOUTHERLY DIRECTION TO THE SOUTH END LINE. THE CLAIM BOUNDARIES ARE MARKED BY FOUR MONUMENTS AT EACH CORNER OF THE CLAIM.

THE LOCATION MONUMENT AT WHICH THIS NOTICE IS POSTED IS SITUATED WITHIN SECTION 4, T17S, R30E, G&SRM, ARIZONA, AND THIS CLAIM ENCOMPASSES PORTIONS OF THE FOLLOWING QUARTER SECTION(S), SECTION(S), TOWNSHIP(S), AND RANGE(S): W2, SEC 4, T17S, R30E, COCHISE COUNTY, ARIZONA.

THE LOCATION OF THIS CLAIM WITH REFERENCE TO SOME NATURAL OBJECT OR PERMANENT MONUMENT IS AS FOLLOWS: THE NE CORNER OF THE CLAIM LIES 1500 FEET SOUTH AND 1200 FEET EAST OF THE SOUTH EAST CORNER OF SECTION 32, T16S, R30E, G&SRM, ARIZONA.

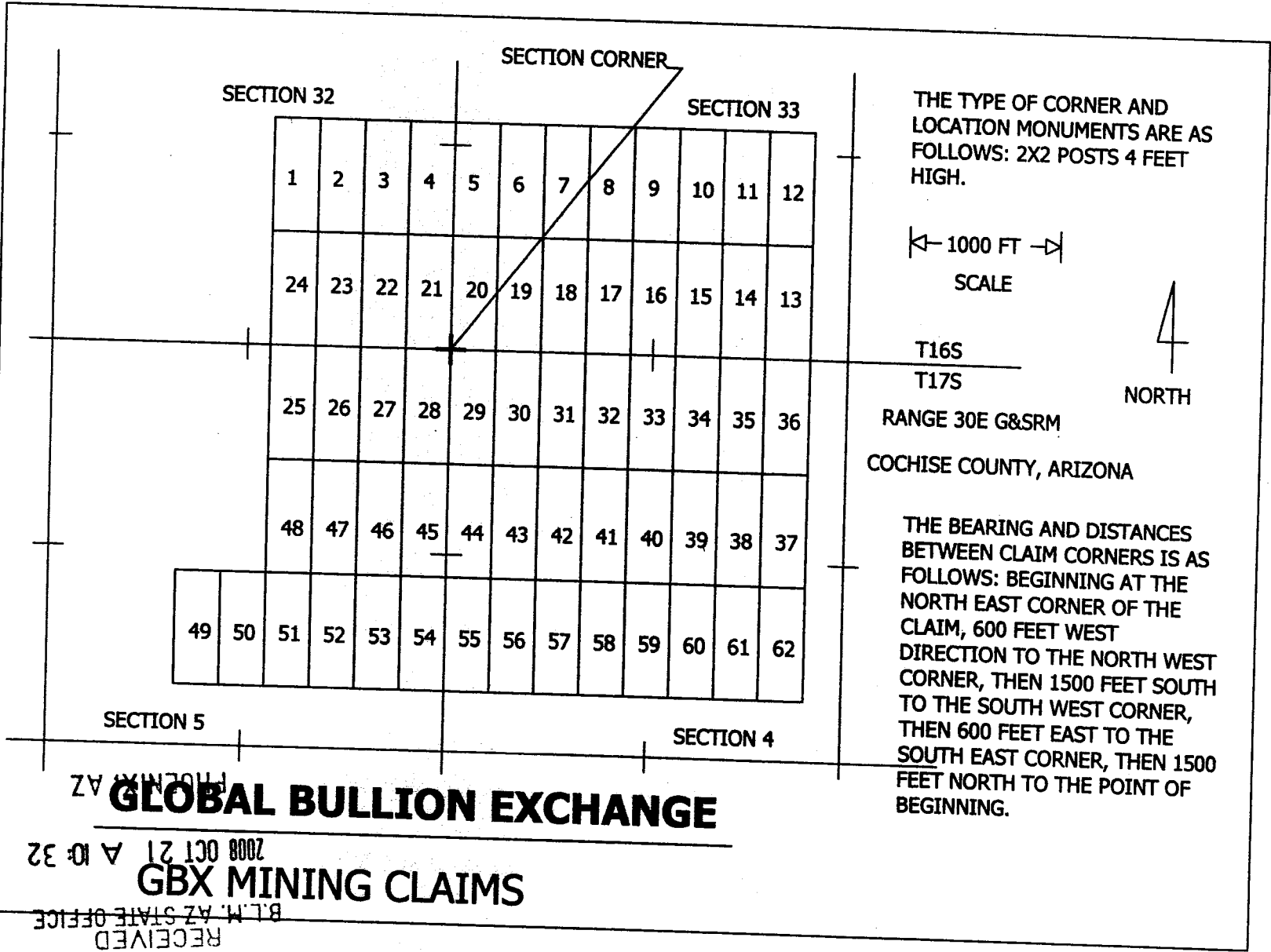
DATED AND POSTED ON THE GROUND THIS 15TH DAY OF SEPTEMBER, 2008.

AGENT FOR JAMIE CAMPANY:


CHARLES R. MERRITT
1833 N. PAINT PONY LANE
COCHISE, AZ 85606

RECEIVED
B.L.M. AZ STATE OFFICE
2008 OCT 21 A 10: 32
PHOENIX, AZ

AMC 395067



THE TYPE OF CORNER AND LOCATION MONUMENTS ARE AS FOLLOWS: 2X2 POSTS 4 FEET HIGH.

← 1000 FT →
SCALE



T16S
T17S

RANGE 30E G&SRM

COCHISE COUNTY, ARIZONA

THE BEARING AND DISTANCES BETWEEN CLAIM CORNERS IS AS FOLLOWS: BEGINNING AT THE NORTH EAST CORNER OF THE CLAIM, 600 FEET WEST DIRECTION TO THE NORTH WEST CORNER, THEN 1500 FEET SOUTH TO THE SOUTH WEST CORNER, THEN 600 FEET EAST TO THE SOUTH EAST CORNER, THEN 1500 FEET NORTH TO THE POINT OF BEGINNING.

GLOBAL BULLION EXCHANGE

GBX MINING CLAIMS

2008 OCT 21 A 10: 32

RECEIVED
B.L.M. AZ STATE OFFICE

AMC 395067

LOCATION NOTICE
LODE

NOTICE IS HEREBY GIVEN THAT THE GBX #44 LODE MINING CLAIM HAS BEEN LOCATED BY JAMIE COMPANY WHOSE ADDRESS IS:
GLOBAL BULLION EXCHANGE, 2328 10th AVE. N.#302, LAKE WORTH, FL 33461

THE GENERAL COURSE OF THIS CLAIM IS NORTH - SOUTH AND IT IS SITUATED IN THE CALIFORNIA MINING DISTRICT, COCHISE COUNTY, ARIZONA.


THIS CLAIM IS 1500 FEET IN LENGTH AND 600 FEET IN WIDTH. THE CLAIM RUNS FROM THE LOCATION MONUMENT ON WHICH THIS NOTICE IS POSTED 750 FEET IN AN NORTHERLY DIRECTION TO THE NORTH END LINE AND 750 FEET IN A SOUTHERLY DIRECTION TO THE SOUTH END LINE. THE CLAIM BOUNDARIES ARE MARKED BY FOUR MONUMENTS AT EACH CORNER OF THE CLAIM.

THE LOCATION MONUMENT AT WHICH THIS NOTICE IS POSTED IS SITUATED WITHIN SECTION 4, T17S, R30E, G&SRM, ARIZONA, AND THIS CLAIM ENCOMPASSES PORTIONS OF THE FOLLOWING QUARTER SECTION(S), SECTION(S), TOWNSHIP(S), AND RANGE(S): W2, SEC 4, T17S, R30E, COCHISE COUNTY, ARIZONA.

THE LOCATION OF THIS CLAIM WITH REFERENCE TO SOME NATURAL OBJECT OR PERMANENT MONUMENT IS AS FOLLOWS: THE NE CORNER OF THE CLAIM LIES 1500 FEET SOUTH AND 600 FEET EAST OF THE SOUTH EAST CORNER OF SECTION 32, T16S, R30E, G&SRM, ARIZONA.

DATED AND POSTED ON THE GROUND THIS 15TH DAY OF SEPTEMBER, 2008.

AGENT FOR JAMIE COMPANY:

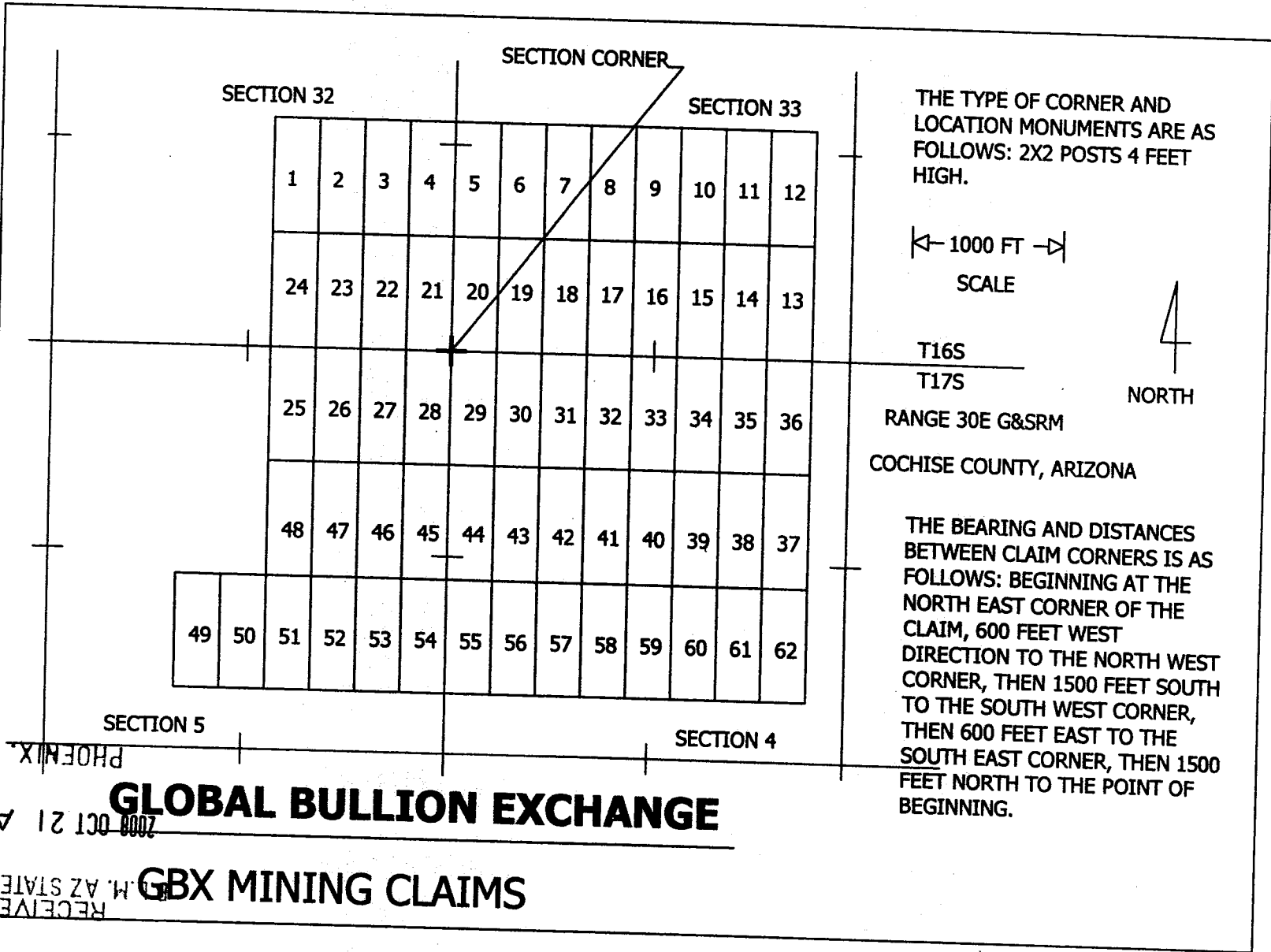

CHARLES R. MERRITT
1833 N. PAINT PONY LANE
COCHISE, AZ 85606

PHOENIX, AZ

2008 OCT 21 A 10:32

RECEIVED
B.L.M. AZ STATE OFFICE

MP 395050



SECTION 32

SECTION CORNER

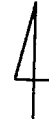
SECTION 33

| | | | | | | | | | | | | | |
|----|----|----|----|----|----|----|----|----|----|----|----|----|----|
| 1 | 2 | 3 | 4 | 5 | 6 | 7 | 8 | 9 | 10 | 11 | 12 | | |
| 24 | 23 | 22 | 21 | 20 | 19 | 18 | 17 | 16 | 15 | 14 | 13 | | |
| 25 | 26 | 27 | 28 | 29 | 30 | 31 | 32 | 33 | 34 | 35 | 36 | | |
| 48 | 47 | 46 | 45 | 44 | 43 | 42 | 41 | 40 | 39 | 38 | 37 | | |
| 49 | 50 | 51 | 52 | 53 | 54 | 55 | 56 | 57 | 58 | 59 | 60 | 61 | 62 |

THE TYPE OF CORNER AND LOCATION MONUMENTS ARE AS FOLLOWS: 2X2 POSTS 4 FEET HIGH.

← 1000 FT →

SCALE



NORTH

T16S

T17S

RANGE 30E G&SRM

COCHISE COUNTY, ARIZONA

THE BEARING AND DISTANCES BETWEEN CLAIM CORNERS IS AS FOLLOWS: BEGINNING AT THE NORTH EAST CORNER OF THE CLAIM, 600 FEET WEST DIRECTION TO THE NORTH WEST CORNER, THEN 1500 FEET SOUTH TO THE SOUTH WEST CORNER, THEN 600 FEET EAST TO THE SOUTH EAST CORNER, THEN 1500 FEET NORTH TO THE POINT OF BEGINNING.

SECTION 5

SECTION 4

PHOENIX, AZ

GLOBAL BULLION EXCHANGE

GBX MINING CLAIMS

2000 OCT 21 10:32

RECEIVED
M. AZ STATE OFFICE

09096E JAV

LOCATION NOTICE
LODE

NOTICE IS HEREBY GIVEN THAT THE GBX #45 LODE MINING CLAIM HAS BEEN LOCATED BY JAMIE COMPANY WHOSE ADDRESS IS:
GLOBAL BULLION EXCHANGE, 2328 10th AVE. N.#302, LAKE WORTH, FL 33461

THE GENERAL COURSE OF THIS CLAIM IS NORTH - SOUTH AND IT IS SITUATED IN THE CALIFORNIA MINING DISTRICT, COCHISE COUNTY, ARIZONA.


THIS CLAIM IS 1500 FEET IN LENGTH AND 600 FEET IN WIDTH. THE CLAIM RUNS FROM THE LOCATION MONUMENT ON WHICH THIS NOTICE IS POSTED 750 FEET IN AN NORTHERLY DIRECTION TO THE NORTH END LINE AND 750 FEET IN A SOUTHERLY DIRECTION TO THE SOUTH END LINE. THE CLAIM BOUNDARIES ARE MARKED BY FOUR MONUMENTS AT EACH CORNER OF THE CLAIM.

THE LOCATION MONUMENT AT WHICH THIS NOTICE IS POSTED IS SITUATED WITHIN SECTION 4, T17S, R30E, G&SRM, ARIZONA, AND THIS CLAIM ENCOMPASSES PORTIONS OF THE FOLLOWING QUARTER SECTION(S), SECTION(S), TOWNSHIP(S), AND RANGE(S): E2, SEC 5, T17S, R30E, COCHISE COUNTY, ARIZONA.

THE LOCATION OF THIS CLAIM WITH REFERENCE TO SOME NATURAL OBJECT OR PERMANENT MONUMENT IS AS FOLLOWS: THE NE CORNER OF THE CLAIM LIES 1500 FEET SOUTH AND 0 FEET EAST OF THE SOUTH EAST CORNER OF SECTION 32, T16S, R30E, G&SRM, ARIZONA.

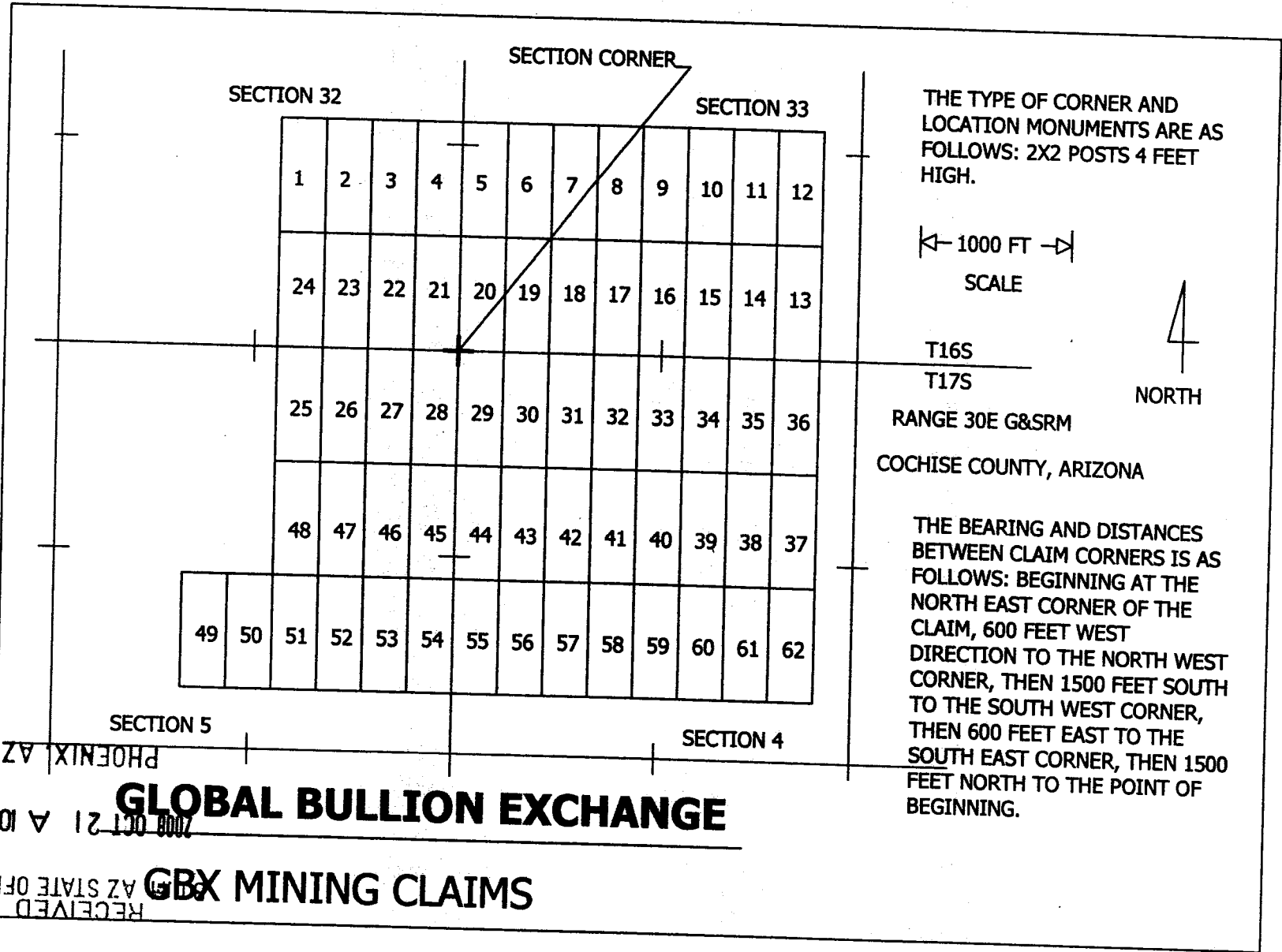
DATED AND POSTED ON THE GROUND THIS 15TH DAY OF SEPTEMBER, 2008.

AGENT FOR JAMIE COMPANY:


CHARLES R. MERRITT
1833 N. PAINT PONY LANE
COCHISE, AZ 85606

RECEIVED
B.L.M. AZ STATE OFFICE
2008 OCT 21 A 10:33
PHOENIX, AZ

AMC 395069



THE TYPE OF CORNER AND LOCATION MONUMENTS ARE AS FOLLOWS: 2X2 POSTS 4 FEET HIGH.

← 1000 FT →
SCALE



T16S
T17S
RANGE 30E G&SRM
COCHISE COUNTY, ARIZONA

THE BEARING AND DISTANCES BETWEEN CLAIM CORNERS IS AS FOLLOWS: BEGINNING AT THE NORTH EAST CORNER OF THE CLAIM, 600 FEET WEST DIRECTION TO THE NORTH WEST CORNER, THEN 1500 FEET SOUTH TO THE SOUTH WEST CORNER, THEN 600 FEET EAST TO THE SOUTH EAST CORNER, THEN 1500 FEET NORTH TO THE POINT OF BEGINNING.

GLOBAL BULLION EXCHANGE

GBX MINING CLAIMS

PHOENIX AZ

2008 OCT 21 A 10 33

RECEIVED
AZ STATE OFFICE

6905683NV

LOCATION NOTICE
LODE

NOTICE IS HEREBY GIVEN THAT THE GBX #46 LODE MINING CLAIM HAS BEEN LOCATED BY JAMIE COMPANY WHOSE ADDRESS IS:
GLOBAL BULLION EXCHANGE, 2328 10th AVE. N.#302, LAKE WORTH, FL 33461

THE GENERAL COURSE OF THIS CLAIM IS NORTH - SOUTH AND IT IS SITUATED IN THE CALIFORNIA MINING DISTRICT, COCHISE COUNTY, ARIZONA.


THIS CLAIM IS 1500 FEET IN LENGTH AND 600 FEET IN WIDTH. THE CLAIM RUNS FROM THE LOCATION MONUMENT ON WHICH THIS NOTICE IS POSTED 750 FEET IN AN NORTHERLY DIRECTION TO THE NORTH END LINE AND 750 FEET IN A SOUTHERLY DIRECTION TO THE SOUTH END LINE. THE CLAIM BOUNDARIES ARE MARKED BY FOUR MONUMENTS AT EACH CORNER OF THE CLAIM.

THE LOCATION MONUMENT AT WHICH THIS NOTICE IS POSTED IS SITUATED WITHIN SECTION 4, T17S, R30E, G&SRM, ARIZONA, AND THIS CLAIM ENCOMPASSES PORTIONS OF THE FOLLOWING QUARTER SECTION(S), SECTION(S), TOWNSHIP(S), AND RANGE(S): E2, SEC 5, T17S, R30E, COCHISE COUNTY, ARIZONA.

THE LOCATION OF THIS CLAIM WITH REFERENCE TO SOME NATURAL OBJECT OR PERMANENT MONUMENT IS AS FOLLOWS: THE NE CORNER OF THE CLAIM LIES 1500 FEET SOUTH AND 600 FEET WEST OF THE SOUTH EAST CORNER OF SECTION 32, T16S, R30E, G&SRM, ARIZONA.

DATED AND POSTED ON THE GROUND THIS 15TH DAY OF SEPTEMBER, 2008.

AGENT FOR JAMIE COMPANY:

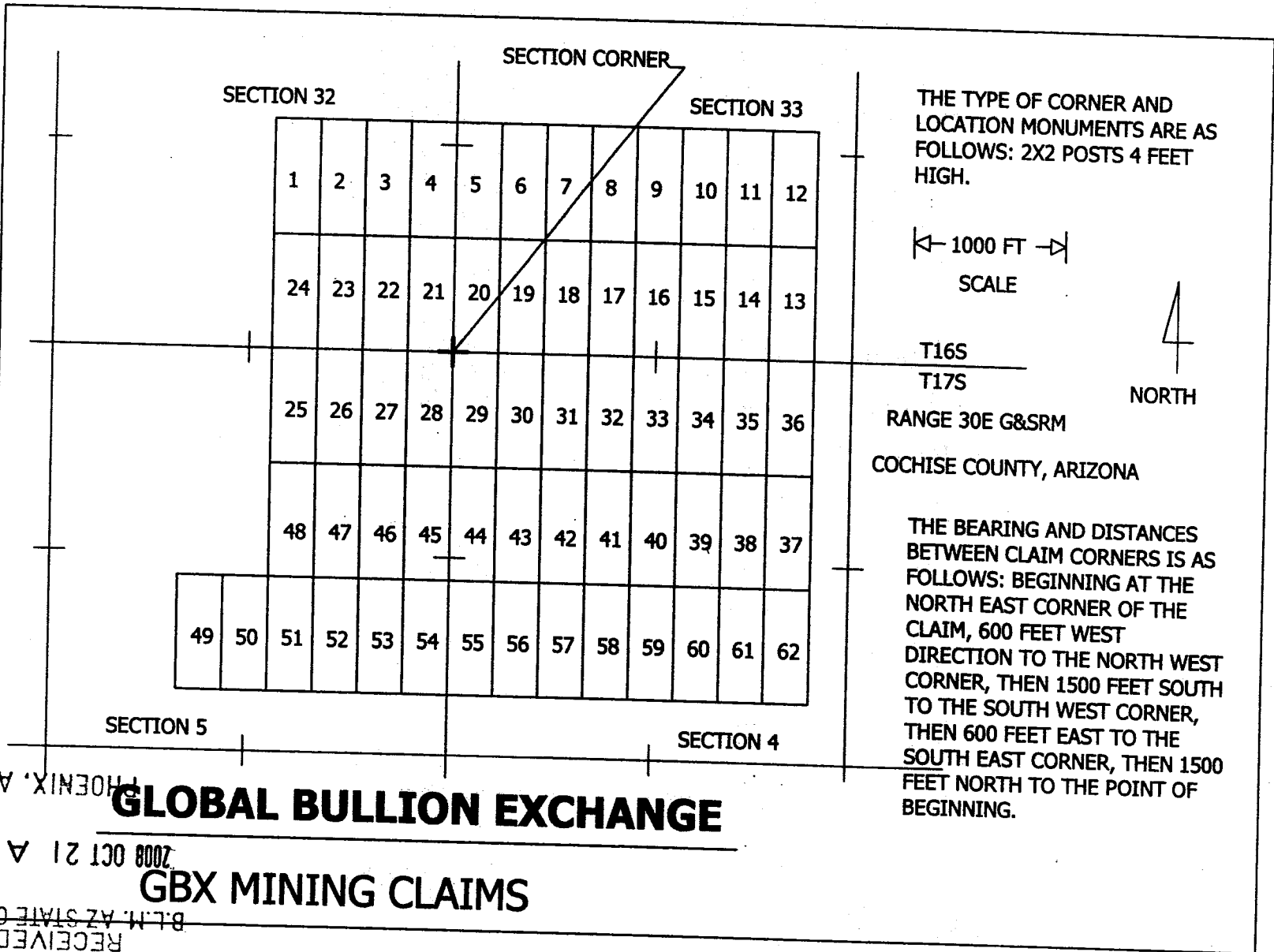

CHARLES R. MERRITT
1833 N. PAINT PONY LANE
COCHISE, AZ 85606

PHOENIX, AZ

2008 OCT 21 A 10:33

RECEIVED
B.L.M. AZ STATE OFFICE

AMC 395970



THE TYPE OF CORNER AND LOCATION MONUMENTS ARE AS FOLLOWS: 2X2 POSTS 4 FEET HIGH.

← 1000 FT →

SCALE



NORTH

T16S

T17S

RANGE 30E G&SRM

COCHISE COUNTY, ARIZONA

THE BEARING AND DISTANCES BETWEEN CLAIM CORNERS IS AS FOLLOWS: BEGINNING AT THE NORTH EAST CORNER OF THE CLAIM, 600 FEET WEST DIRECTION TO THE NORTH WEST CORNER, THEN 1500 FEET SOUTH TO THE SOUTH WEST CORNER, THEN 600 FEET EAST TO THE SOUTH EAST CORNER, THEN 1500 FEET NORTH TO THE POINT OF BEGINNING.

GLOBAL BULLION EXCHANGE

GBX MINING CLAIMS

2008 OCT 21 A 0:33

RECEIVED B.L.M. AZ STATE OFFICE

01096E JNV

LOCATION NOTICE
LODE

NOTICE IS HEREBY GIVEN THAT THE GBX #47 LODE MINING CLAIM HAS BEEN LOCATED BY JAMIE COMPANY WHOSE ADDRESS IS:
GLOBAL BULLION EXCHANGE, 2328 10th AVE. N.#302, LAKE WORTH, FL 33461

THE GENERAL COURSE OF THIS CLAIM IS NORTH - SOUTH AND IT IS SITUATED IN THE CALIFORNIA MINING DISTRICT, COCHISE COUNTY, ARIZONA.


THIS CLAIM IS 1500 FEET IN LENGTH AND 600 FEET IN WIDTH. THE CLAIM RUNS FROM THE LOCATION MONUMENT ON WHICH THIS NOTICE IS POSTED 750 FEET IN AN NORTHERLY DIRECTION TO THE NORTH END LINE AND 750 FEET IN A SOUTHERLY DIRECTION TO THE SOUTH END LINE. THE CLAIM BOUNDARIES ARE MARKED BY FOUR MONUMENTS AT EACH CORNER OF THE CLAIM.

THE LOCATION MONUMENT AT WHICH THIS NOTICE IS POSTED IS SITUATED WITHIN SECTION 4, T17S, R30E, G&SRM, ARIZONA, AND THIS CLAIM ENCOMPASSES PORTIONS OF THE FOLLOWING QUARTER SECTION(S), SECTION(S), TOWNSHIP(S), AND RANGE(S): E2, SEC 5, T17S, R30E, COCHISE COUNTY, ARIZONA.

THE LOCATION OF THIS CLAIM WITH REFERENCE TO SOME NATURAL OBJECT OR PERMANENT MONUMENT IS AS FOLLOWS: THE NE CORNER OF THE CLAIM LIES 1500 FEET SOUTH AND 1200 FEET WEST OF THE SOUTH EAST CORNER OF SECTION 32, T16S, R30E, G&SRM, ARIZONA.

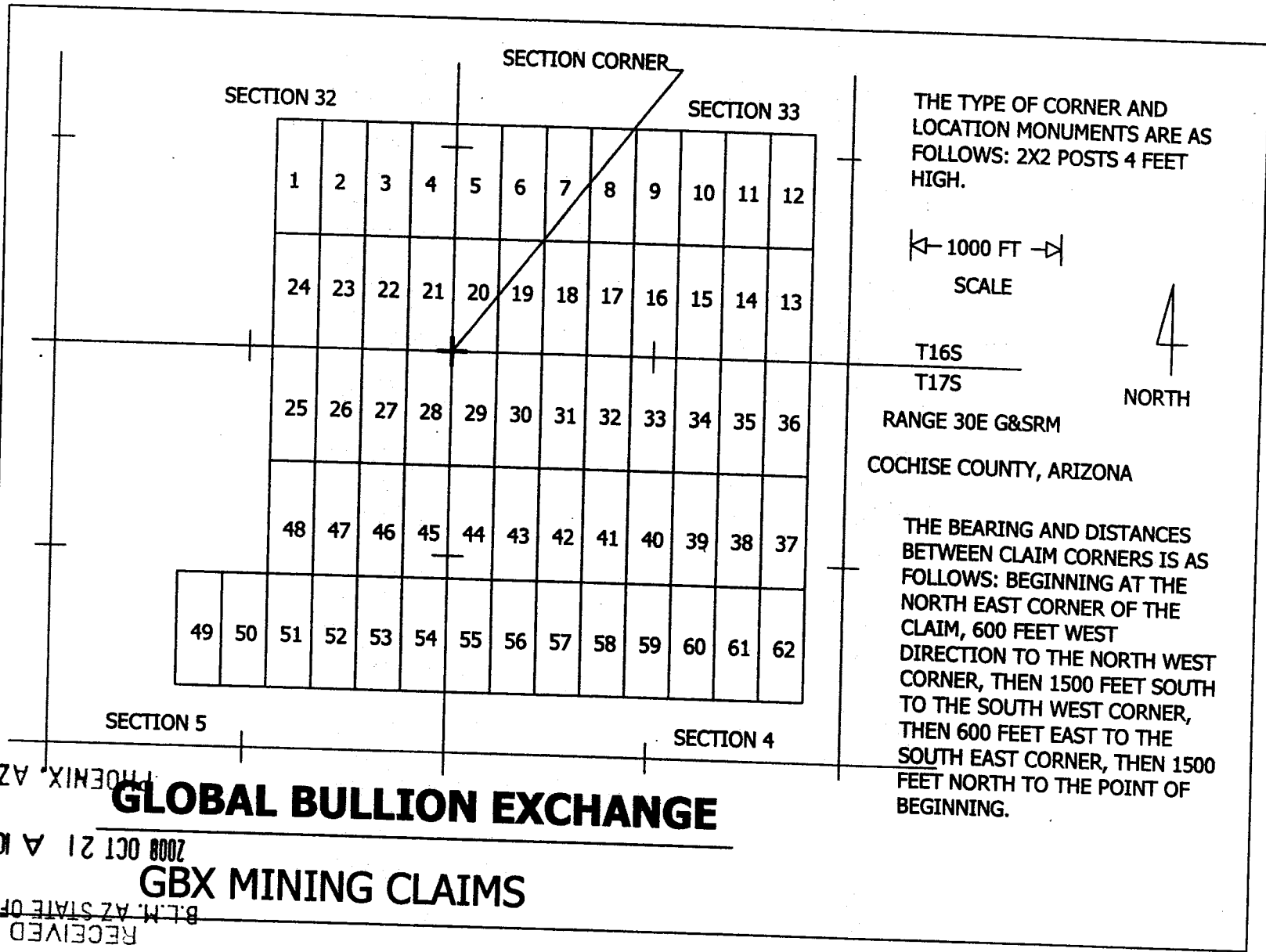
DATED AND POSTED ON THE GROUND THIS 15TH DAY OF SEPTEMBER, 2008.

AGENT FOR JAMIE COMPANY:


CHARLES R. MERRITT
1833 N. PAINT PONY LANE
COCHISE, AZ 85606

RECEIVED
B.L.M. AZ STATE OFFICE
2008 OCT 21 A 10:33
PHOENIX, AZ

AMC 395071



GLOBAL BULLION EXCHANGE

GBX MINING CLAIMS

RECEIVED
B.L.M. AZ STATE OFFICE
2008 OCT 21 A 10 33
PHOENIX, AZ

110568000

LOCATION NOTICE
LODE

NOTICE IS HEREBY GIVEN THAT THE GBX #48 LODE MINING CLAIM HAS BEEN LOCATED BY JAMIE COMPANY WHOSE ADDRESS IS:
GLOBAL BULLION EXCHANGE, 2328 10th AVE. N.#302, LAKE WORTH, FL 33461

THE GENERAL COURSE OF THIS CLAIM IS NORTH - SOUTH AND IT IS SITUATED IN THE CALIFORNIA MINING DISTRICT, COCHISE COUNTY, ARIZONA.


THIS CLAIM IS 1500 FEET IN LENGTH AND 600 FEET IN WIDTH. THE CLAIM RUNS FROM THE LOCATION MONUMENT ON WHICH THIS NOTICE IS POSTED 750 FEET IN AN NORTHERLY DIRECTION TO THE NORTH END LINE AND 750 FEET IN A SOUTHERLY DIRECTION TO THE SOUTH END LINE. THE CLAIM BOUNDARIES ARE MARKED BY FOUR MONUMENTS AT EACH CORNER OF THE CLAIM.

THE LOCATION MONUMENT AT WHICH THIS NOTICE IS POSTED IS SITUATED WITHIN SECTION 4, T17S, R30E, G&SRM, ARIZONA, AND THIS CLAIM ENCOMPASSES PORTIONS OF THE FOLLOWING QUARTER SECTION(S), SECTION(S), TOWNSHIP(S), AND RANGE(S): E2, SEC 5, T17S, R30E, COCHISE COUNTY, ARIZONA.

THE LOCATION OF THIS CLAIM WITH REFERENCE TO SOME NATURAL OBJECT OR PERMANENT MONUMENT IS AS FOLLOWS: THE NE CORNER OF THE CLAIM LIES 1500 FEET SOUTH AND 1800 FEET WEST OF THE SOUTH EAST CORNER OF SECTION 32, T16S, R30E, G&SRM, ARIZONA.

DATED AND POSTED ON THE GROUND THIS 15TH DAY OF SEPTEMBER, 2008.

AGENT FOR JAMIE COMPANY:

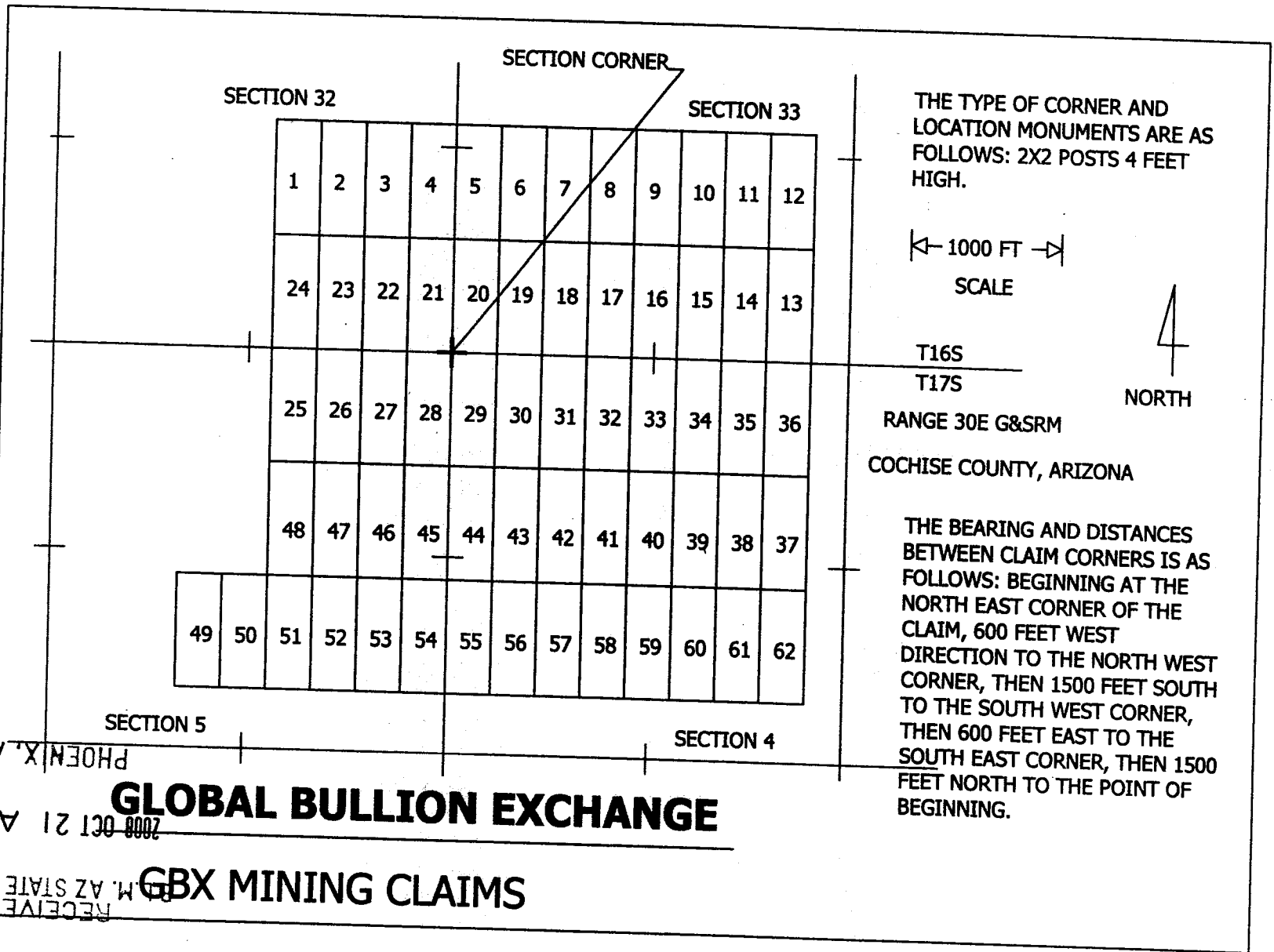

CHARLES R. MERRITT
1833 N. PAINT PONY LANE
COCHISE, AZ 85606

PHOENIX, AZ

2008 OCT 21 A 10:33

RECEIVED
B.L.M. AZ STATE OFFICE

ANC 395072



THE TYPE OF CORNER AND LOCATION MONUMENTS ARE AS FOLLOWS: 2X2 POSTS 4 FEET HIGH.

1000 FT SCALE



T16S
T17S
RANGE 30E G&SRM
COCHISE COUNTY, ARIZONA

THE BEARING AND DISTANCES BETWEEN CLAIM CORNERS IS AS FOLLOWS: BEGINNING AT THE NORTH EAST CORNER OF THE CLAIM, 600 FEET WEST DIRECTION TO THE NORTH WEST CORNER, THEN 1500 FEET SOUTH TO THE SOUTH WEST CORNER, THEN 600 FEET EAST TO THE SOUTH EAST CORNER, THEN 1500 FEET NORTH TO THE POINT OF BEGINNING.

GLOBAL BULLION EXCHANGE

GBX MINING CLAIMS

PHOENIX, AZ

2008 OCT 21 10:33

RECEIVED
M. AZ STATE OFFICE

ANC 395072

LOCATION NOTICE
LODE

NOTICE IS HEREBY GIVEN THAT THE GBX #49 LODE MINING CLAIM HAS BEEN LOCATED BY JAMIE COMPANY WHOSE ADDRESS IS:
GLOBAL BULLION EXCHANGE, 2328 10th AVE. N.#302, LAKE WORTH, FL 33461

THE GENERAL COURSE OF THIS CLAIM IS NORTH - SOUTH AND IT IS SITUATED IN THE CALIFORNIA MINING DISTRICT, COCHISE COUNTY, ARIZONA.


THIS CLAIM IS 1500 FEET IN LENGTH AND 600 FEET IN WIDTH. THE CLAIM RUNS FROM THE LOCATION MONUMENT ON WHICH THIS NOTICE IS POSTED 750 FEET IN AN NORTHERLY DIRECTION TO THE NORTH END LINE AND 750 FEET IN A SOUTHERLY DIRECTION TO THE SOUTH END LINE. THE CLAIM BOUNDARIES ARE MARKED BY FOUR MONUMENTS AT EACH CORNER OF THE CLAIM.

THE LOCATION MONUMENT AT WHICH THIS NOTICE IS POSTED IS SITUATED WITHIN SECTION 4, T17S, R30E, G&SRM, ARIZONA, AND THIS CLAIM ENCOMPASSES PORTIONS OF THE FOLLOWING QUARTER SECTION(S), SECTION(S), TOWNSHIP(S), AND RANGE(S): SW, SEC 5, T17S, R30E, COCHISE COUNTY, ARIZONA.

THE LOCATION OF THIS CLAIM WITH REFERENCE TO SOME NATURAL OBJECT OR PERMANENT MONUMENT IS AS FOLLOWS: THE NE CORNER OF THE CLAIM LIES 3000 FEET SOUTH AND 3000 FEET WEST OF THE SOUTH EAST CORNER OF SECTION 32, T16S, R30E, G&SRM, ARIZONA.

DATED AND POSTED ON THE GROUND THIS 15TH DAY OF SEPTEMBER, 2008.

AGENT FOR JAMIE COMPANY:

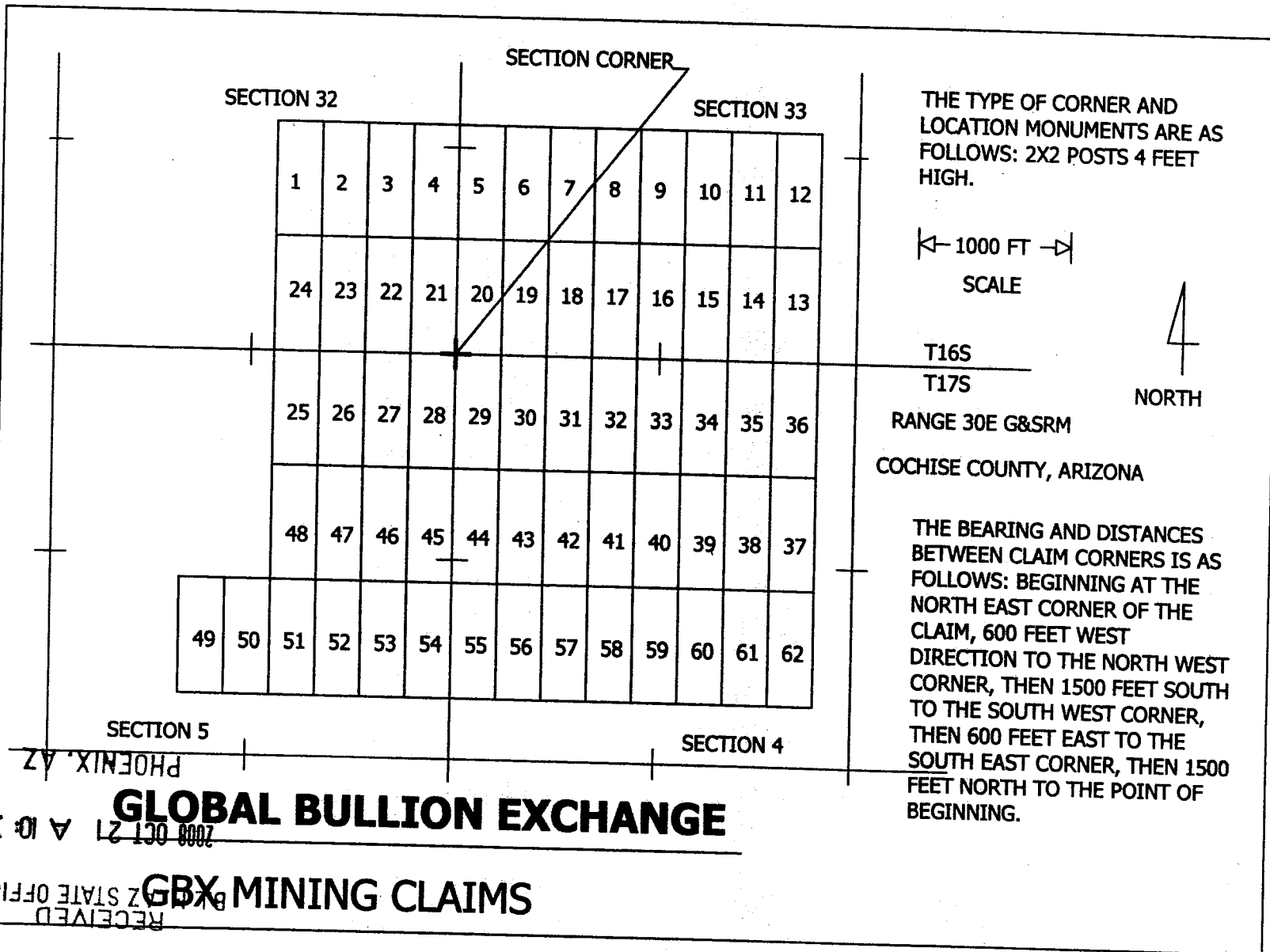

CHARLES R. MERRITT
1833 N. PAINT PONY LANE
COCHISE, AZ 85606

PHOENIX, AZ

2008 OCT 21 A 10:33

RECEIVED
B.L.M. AZ STATE OFFICE

AMP 395073



GLOBAL BULLION EXCHANGE

GBX MINING CLAIMS

2008 OCT 21 A 10:33

RECEIVED
AZ STATE OFFICE

AND 395073

LOCATION NOTICE
LODE

NOTICE IS HEREBY GIVEN THAT THE GBX #50 LODE MINING CLAIM HAS BEEN LOCATED BY JAMIE COMPANY WHOSE ADDRESS IS:
GLOBAL BULLION EXCHANGE, 2328 10th AVE. N.#302, LAKE WORTH, FL 33461

THE GENERAL COURSE OF THIS CLAIM IS NORTH - SOUTH AND IT IS SITUATED IN THE CALIFORNIA MINING DISTRICT, COCHISE COUNTY, ARIZONA.

THIS CLAIM IS 1500 FEET IN LENGTH AND 600 FEET IN WIDTH. THE CLAIM RUNS FROM THE LOCATION MONUMENT ON WHICH THIS NOTICE IS POSTED 750 FEET IN AN NORTHERLY DIRECTION TO THE NORTH END LINE AND 750 FEET IN A SOUTHERLY DIRECTION TO THE SOUTH END LINE. THE CLAIM BOUNDARIES ARE MARKED BY FOUR MONUMENTS AT EACH CORNER OF THE CLAIM.

THE LOCATION MONUMENT AT WHICH THIS NOTICE IS POSTED IS SITUATED WITHIN SECTION 4, T17S, R30E, G&SRM, ARIZONA, AND THIS CLAIM ENCOMPASSES PORTIONS OF THE FOLLOWING QUARTER SECTION(S), SECTION(S), TOWNSHIP(S), AND RANGE(S): S2, SEC 5, T17S, R30E, COCHISE COUNTY, ARIZONA.

THE LOCATION OF THIS CLAIM WITH REFERENCE TO SOME NATURAL OBJECT OR PERMANENT MONUMENT IS AS FOLLOWS: THE NE CORNER OF THE CLAIM LIES 3000 FEET SOUTH AND 2400 FEET WEST OF THE SOUTH EAST CORNER OF SECTION 32, T16S, R30E, G&SRM, ARIZONA.

DATED AND POSTED ON THE GROUND THIS 15TH DAY OF SEPTEMBER, 2008.

AGENT FOR JAMIE COMPANY:

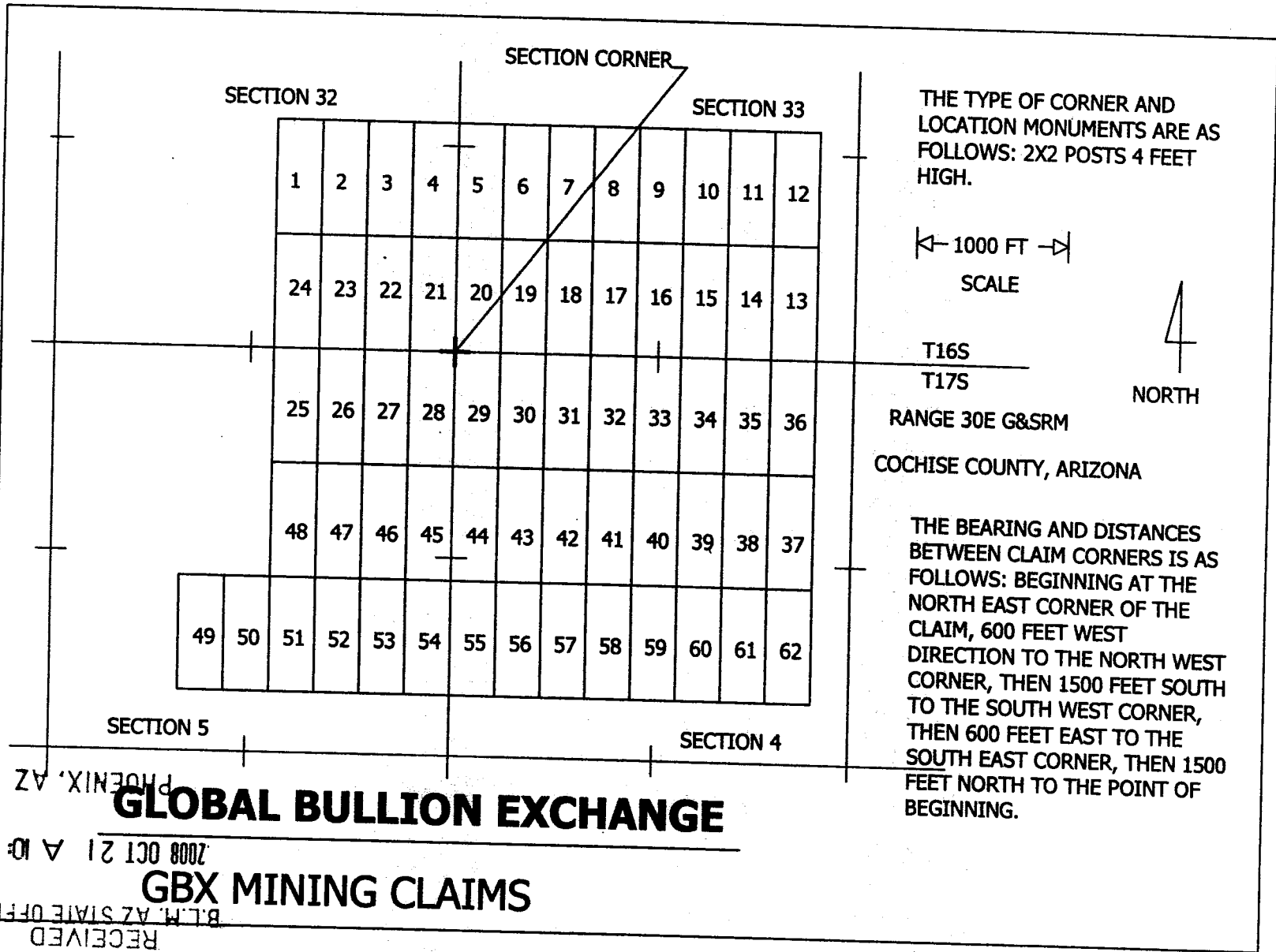

CHARLES R. MERRITT
1833 N. PAINT PONY LANE
COCHISE, AZ 85606

PHOENIX, AZ

2008 OCT 21 A 10:33

RECEIVED
B.L.M. AZ STATE OFFICE

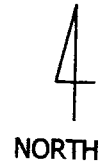
AMC 395074



THE TYPE OF CORNER AND LOCATION MONUMENTS ARE AS FOLLOWS: 2X2 POSTS 4 FEET HIGH.

← 1000 FT →

SCALE



T16S

T17S

RANGE 30E G&SRM

COCHISE COUNTY, ARIZONA

THE BEARING AND DISTANCES BETWEEN CLAIM CORNERS IS AS FOLLOWS: BEGINNING AT THE NORTH EAST CORNER OF THE CLAIM, 600 FEET WEST DIRECTION TO THE NORTH WEST CORNER, THEN 1500 FEET SOUTH TO THE SOUTH WEST CORNER, THEN 600 FEET EAST TO THE SOUTH EAST CORNER, THEN 1500 FEET NORTH TO THE POINT OF BEGINNING.

SECTION 5

SECTION 4

GLOBAL BULLION EXCHANGE

GBX MINING CLAIMS

PHOENIX, AZ
2008 OCT 21 A 10: 33

B.L.M. AZ STATE OFFICE

RECEIVED

74 395074

LOCATION NOTICE
LODE

NOTICE IS HEREBY GIVEN THAT THE GBX #51 LODE MINING CLAIM HAS BEEN LOCATED BY JAMIE COMPANY WHOSE ADDRESS IS:
GLOBAL BULLION EXCHANGE, 2328 10th AVE. N.#302, LAKE WORTH, FL 33461

THE GENERAL COURSE OF THIS CLAIM IS NORTH - SOUTH AND IT IS SITUATED IN THE CALIFORNIA MINING DISTRICT, COCHISE COUNTY, ARIZONA.

THIS CLAIM IS 1500 FEET IN LENGTH AND 600 FEET IN WIDTH. THE CLAIM RUNS FROM THE LOCATION MONUMENT ON WHICH THIS NOTICE IS POSTED 750 FEET IN AN NORTHERLY DIRECTION TO THE NORTH END LINE AND 750 FEET IN A SOUTHERLY DIRECTION TO THE SOUTH END LINE. THE CLAIM BOUNDARIES ARE MARKED BY FOUR MONUMENTS AT EACH CORNER OF THE CLAIM.

THE LOCATION MONUMENT AT WHICH THIS NOTICE IS POSTED IS SITUATED WITHIN SECTION 4, T17S, R30E, G&SRM, ARIZONA, AND THIS CLAIM ENCOMPASSES PORTIONS OF THE FOLLOWING QUARTER SECTION(S), SECTION(S), TOWNSHIP(S), AND RANGE(S): SE, SEC 5, T17S, R30E, COCHISE COUNTY, ARIZONA.

THE LOCATION OF THIS CLAIM WITH REFERENCE TO SOME NATURAL OBJECT OR PERMANENT MONUMENT IS AS FOLLOWS: THE NE CORNER OF THE CLAIM LIES 3000 FEET SOUTH AND 1800 FEET WEST OF THE SOUTH EAST CORNER OF SECTION 32, T16S, R30E, G&SRM, ARIZONA.

DATED AND POSTED ON THE GROUND THIS 15TH DAY OF SEPTEMBER, 2008.

AGENT FOR JAMIE COMPANY:



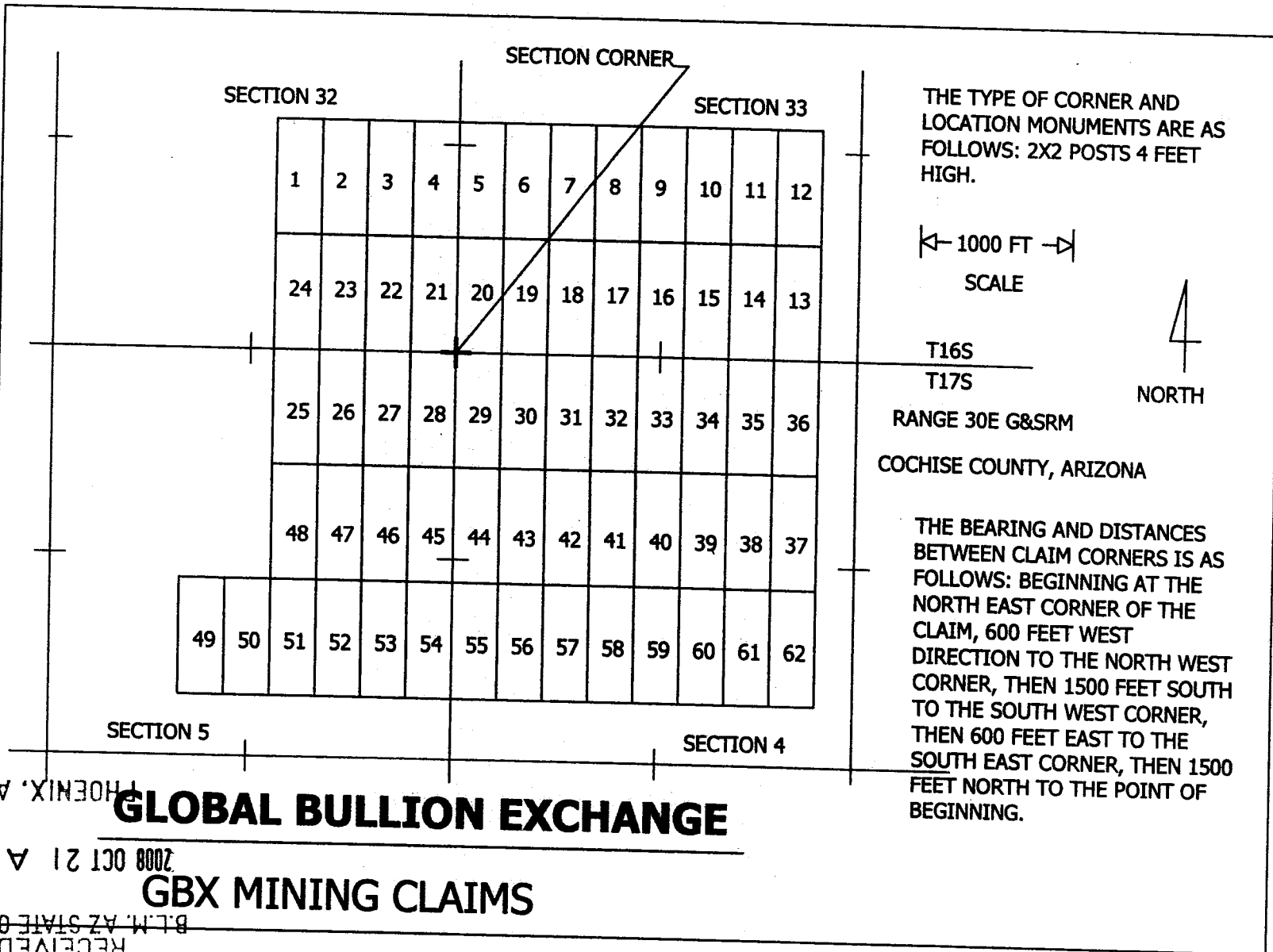
CHARLES R. MERRITT
1833 N. PAINT PONY LANE
COCHISE, AZ 85606

PHOENIX, AZ

2008 OCT 21 A 10:33

RECEIVED
B.L.M. AZ STATE OFFICE

AKB 395075



GLOBAL BULLION EXCHANGE

GBX MINING CLAIMS

RECEIVED
BLM, AZ STATE OFFICE
2008 OCT 21 A 10:33

PHOENIX, AZ

SL036075

LOCATION NOTICE
LODE

NOTICE IS HEREBY GIVEN THAT THE GBX #52 LODE MINING CLAIM HAS BEEN LOCATED BY JAMIE COMPANY WHOSE ADDRESS IS:
GLOBAL BULLION EXCHANGE, 2328 10th AVE. N.#302, LAKE WORTH, FL 33461

THE GENERAL COURSE OF THIS CLAIM IS NORTH - SOUTH AND IT IS SITUATED IN THE CALIFORNIA MINING DISTRICT, COCHISE COUNTY, ARIZONA.

THIS CLAIM IS 1500 FEET IN LENGTH AND 600 FEET IN WIDTH. THE CLAIM RUNS FROM THE LOCATION MONUMENT ON WHICH THIS NOTICE IS POSTED 750 FEET IN AN NORTHERLY DIRECTION TO THE NORTH END LINE AND 750 FEET IN A SOUTHERLY DIRECTION TO THE SOUTH END LINE. THE CLAIM BOUNDARIES ARE MARKED BY FOUR MONUMENTS AT EACH CORNER OF THE CLAIM.

THE LOCATION MONUMENT AT WHICH THIS NOTICE IS POSTED IS SITUATED WITHIN SECTION 4, T17S, R30E, G&SRM, ARIZONA, AND THIS CLAIM ENCOMPASSES PORTIONS OF THE FOLLOWING QUARTER SECTION(S), SECTION(S), TOWNSHIP(S), AND RANGE(S): SE, SEC 5, T17S, R30E, COCHISE COUNTY, ARIZONA.

THE LOCATION OF THIS CLAIM WITH REFERENCE TO SOME NATURAL OBJECT OR PERMANENT MONUMENT IS AS FOLLOWS: THE NE CORNER OF THE CLAIM LIES 3000 FEET SOUTH AND 1200 FEET WEST OF THE SOUTH EAST CORNER OF SECTION 32, T16S, R30E, G&SRM, ARIZONA.

DATED AND POSTED ON THE GROUND THIS 15TH DAY OF SEPTEMBER, 2008.

AGENT FOR JAMIE COMPANY:



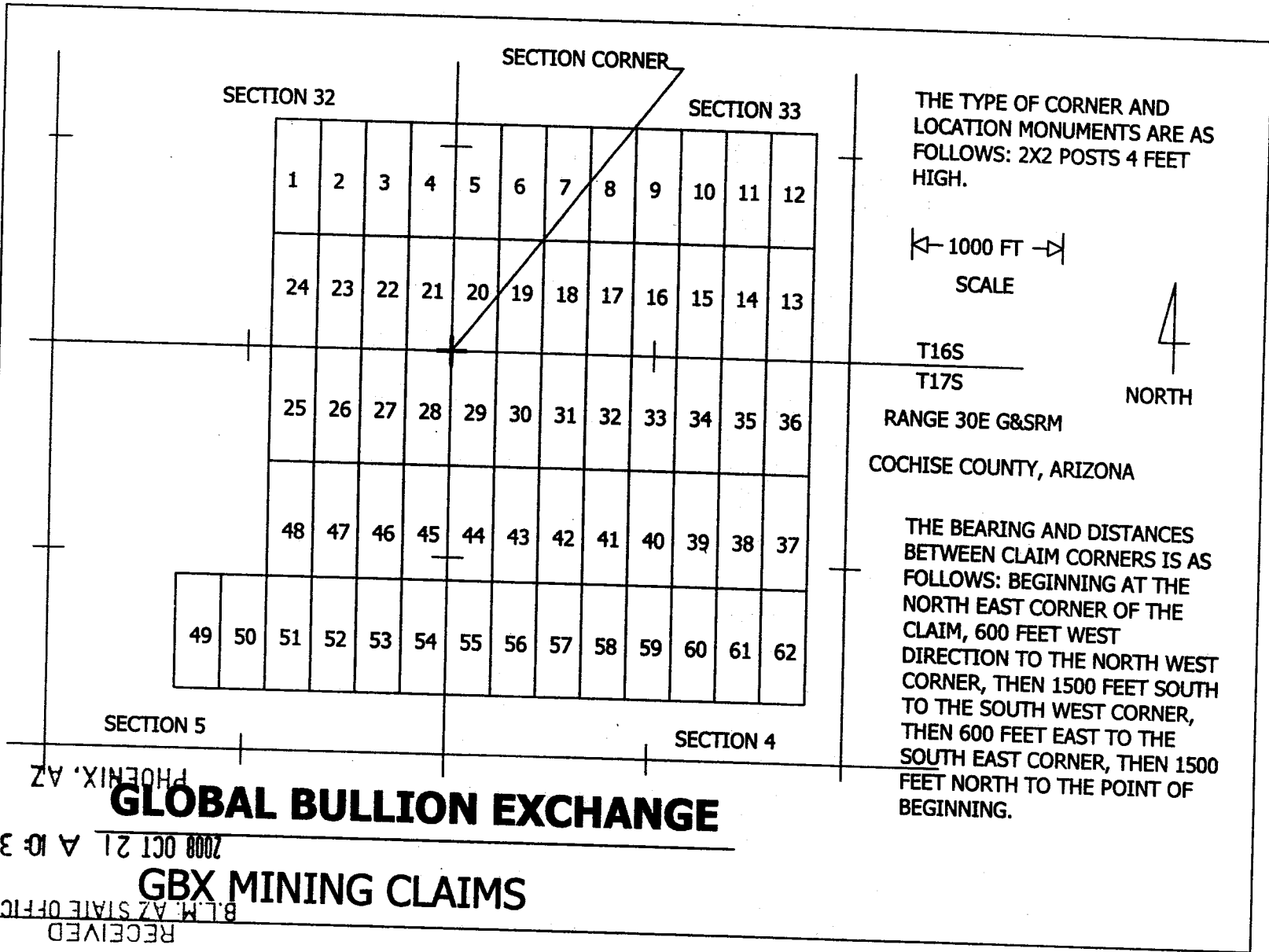
CHARLES R. MERRITT
1833 N. PAINT PONY LANE
COCHISE, AZ 85606

PHOENIX, AZ

2008 OCT 21 A 10:33

RECEIVED
BLM. AZ STATE OFFICE

4MB 395076



THE TYPE OF CORNER AND LOCATION MONUMENTS ARE AS FOLLOWS: 2X2 POSTS 4 FEET HIGH.

← 1000 FT →
SCALE



T16S
T17S

RANGE 30E G&SRM

COCHISE COUNTY, ARIZONA

THE BEARING AND DISTANCES BETWEEN CLAIM CORNERS IS AS FOLLOWS: BEGINNING AT THE NORTH EAST CORNER OF THE CLAIM, 600 FEET WEST DIRECTION TO THE NORTH WEST CORNER, THEN 1500 FEET SOUTH TO THE SOUTH WEST CORNER, THEN 600 FEET EAST TO THE SOUTH EAST CORNER, THEN 1500 FEET NORTH TO THE POINT OF BEGINNING.

SECTION 5

SECTION 4

PHOENIX, AZ

GLOBAL BULLION EXCHANGE

GBX MINING CLAIMS

2008 OCT 21 A 10:33

RECEIVED
B.L.M. AZ STATE OFFICE

91056 JNY

LOCATION NOTICE
LODE

NOTICE IS HEREBY GIVEN THAT THE GBX #53 LODE MINING CLAIM HAS BEEN LOCATED BY JAMIE COMPANY WHOSE ADDRESS IS:
GLOBAL BULLION EXCHANGE, 2328 10th AVE. N.#302, LAKE WORTH, FL 33461

THE GENERAL COURSE OF THIS CLAIM IS NORTH - SOUTH AND IT IS SITUATED IN THE CALIFORNIA MINING DISTRICT, COCHISE COUNTY, ARIZONA.


THIS CLAIM IS 1500 FEET IN LENGTH AND 600 FEET IN WIDTH. THE CLAIM RUNS FROM THE LOCATION MONUMENT ON WHICH THIS NOTICE IS POSTED 750 FEET IN AN NORTHERLY DIRECTION TO THE NORTH END LINE AND 750 FEET IN A SOUTHERLY DIRECTION TO THE SOUTH END LINE. THE CLAIM BOUNDARIES ARE MARKED BY FOUR MONUMENTS AT EACH CORNER OF THE CLAIM.

THE LOCATION MONUMENT AT WHICH THIS NOTICE IS POSTED IS SITUATED WITHIN SECTION 4, T17S, R30E, G&SRM, ARIZONA, AND THIS CLAIM ENCOMPASSES PORTIONS OF THE FOLLOWING QUARTER SECTION(S), SECTION(S), TOWNSHIP(S), AND RANGE(S): SE, SEC 5, T17S, R30E, COCHISE COUNTY, ARIZONA.

THE LOCATION OF THIS CLAIM WITH REFERENCE TO SOME NATURAL OBJECT OR PERMANENT MONUMENT IS AS FOLLOWS: THE NE CORNER OF THE CLAIM LIES 3000 FEET SOUTH AND 600 FEET WEST OF THE SOUTH EAST CORNER OF SECTION 32, T16S, R30E, G&SRM, ARIZONA.

DATED AND POSTED ON THE GROUND THIS 15TH DAY OF SEPTEMBER, 2008

AGENT FOR JAMIE COMPANY:

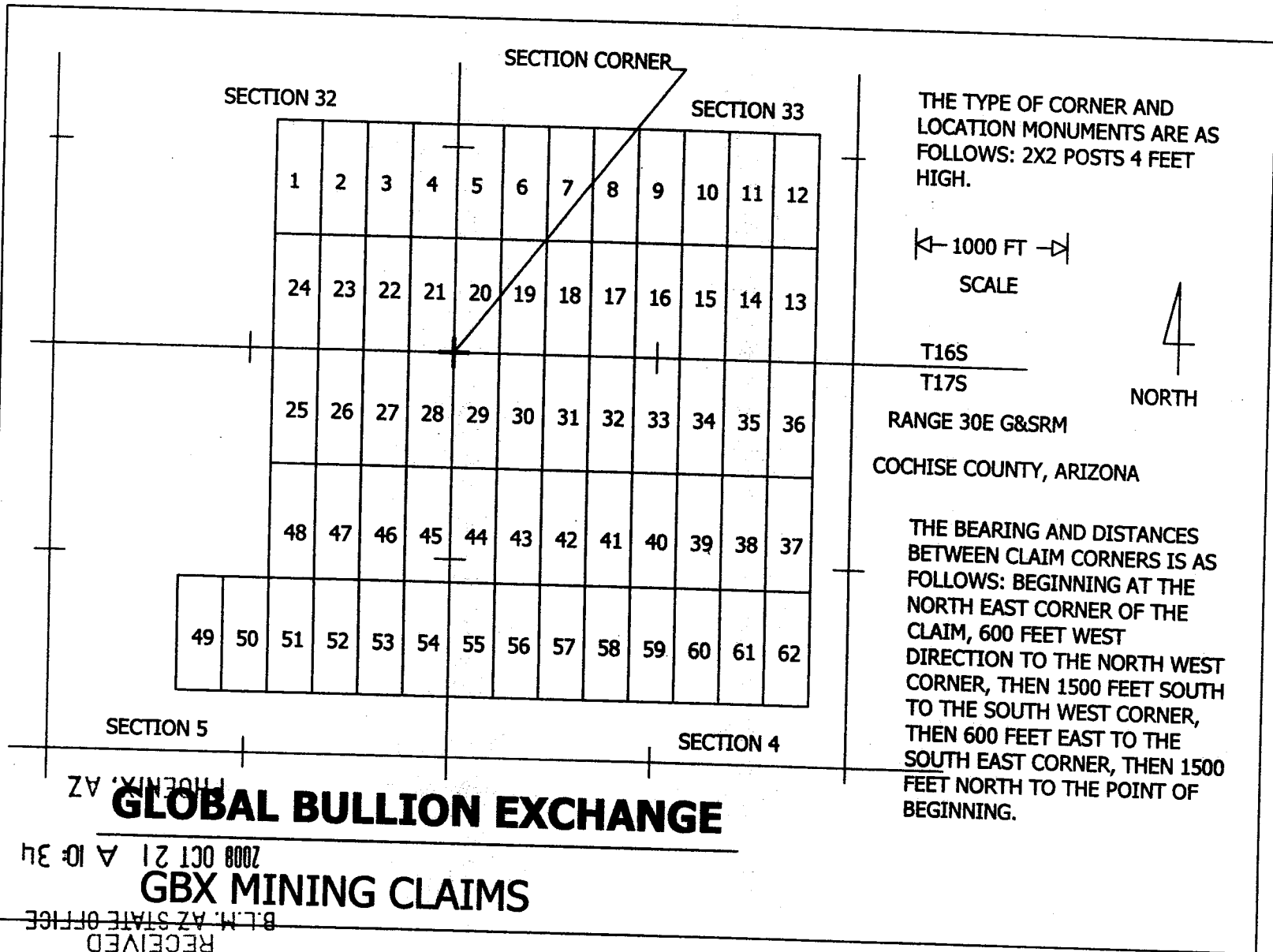

CHARLES R. MERRITT
1833 N. PAINT PONY LANE
COCHISE, AZ 85606

PHOENIX, AZ

2008 OCT 21 A 10:34

RECEIVED
B.L.M. AZ STATE OFFICE

AMP 395077



THE TYPE OF CORNER AND LOCATION MONUMENTS ARE AS FOLLOWS: 2X2 POSTS 4 FEET HIGH.

← 1000 FT →
SCALE



T16S
T17S

RANGE 30E G&SRM

COCHISE COUNTY, ARIZONA

THE BEARING AND DISTANCES BETWEEN CLAIM CORNERS IS AS FOLLOWS: BEGINNING AT THE NORTH EAST CORNER OF THE CLAIM, 600 FEET WEST DIRECTION TO THE NORTH WEST CORNER, THEN 1500 FEET SOUTH TO THE SOUTH WEST CORNER, THEN 600 FEET EAST TO THE SOUTH EAST CORNER, THEN 1500 FEET NORTH TO THE POINT OF BEGINNING.

GLOBAL BULLION EXCHANGE

GBX MINING CLAIMS

2008 OCT 21 10:34

RECEIVED
B.L.M. AZ STATE OFFICE

710539

LOCATION NOTICE
LODE

NOTICE IS HEREBY GIVEN THAT THE GBX #54 LODE MINING CLAIM HAS BEEN LOCATED BY JAMIE COMPANY WHOSE ADDRESS IS:
GLOBAL BULLION EXCHANGE, 2328 10th AVE. N.#302, LAKE WORTH, FL 33461

THE GENERAL COURSE OF THIS CLAIM IS NORTH - SOUTH AND IT IS SITUATED IN THE CALIFORNIA MINING DISTRICT, COCHISE COUNTY, ARIZONA.


THIS CLAIM IS 1500 FEET IN LENGTH AND 600 FEET IN WIDTH. THE CLAIM RUNS FROM THE LOCATION MONUMENT ON WHICH THIS NOTICE IS POSTED 750 FEET IN AN NORTHERLY DIRECTION TO THE NORTH END LINE AND 750 FEET IN A SOUTHERLY DIRECTION TO THE SOUTH END LINE. THE CLAIM BOUNDARIES ARE MARKED BY FOUR MONUMENTS AT EACH CORNER OF THE CLAIM.

THE LOCATION MONUMENT AT WHICH THIS NOTICE IS POSTED IS SITUATED WITHIN SECTION 4, T17S, R30E, G&SRM, ARIZONA, AND THIS CLAIM ENCOMPASSES PORTIONS OF THE FOLLOWING QUARTER SECTION(S), SECTION(S), TOWNSHIP(S), AND RANGE(S): SE, SEC 5, T17S, R30E, COCHISE COUNTY, ARIZONA.

THE LOCATION OF THIS CLAIM WITH REFERENCE TO SOME NATURAL OBJECT OR PERMANENT MONUMENT IS AS FOLLOWS: THE NE CORNER OF THE CLAIM LIES 3000 FEET SOUTH AND 0 FEET WEST OF THE SOUTH EAST CORNER OF SECTION 32, T16S, R30E, G&SRM, ARIZONA.

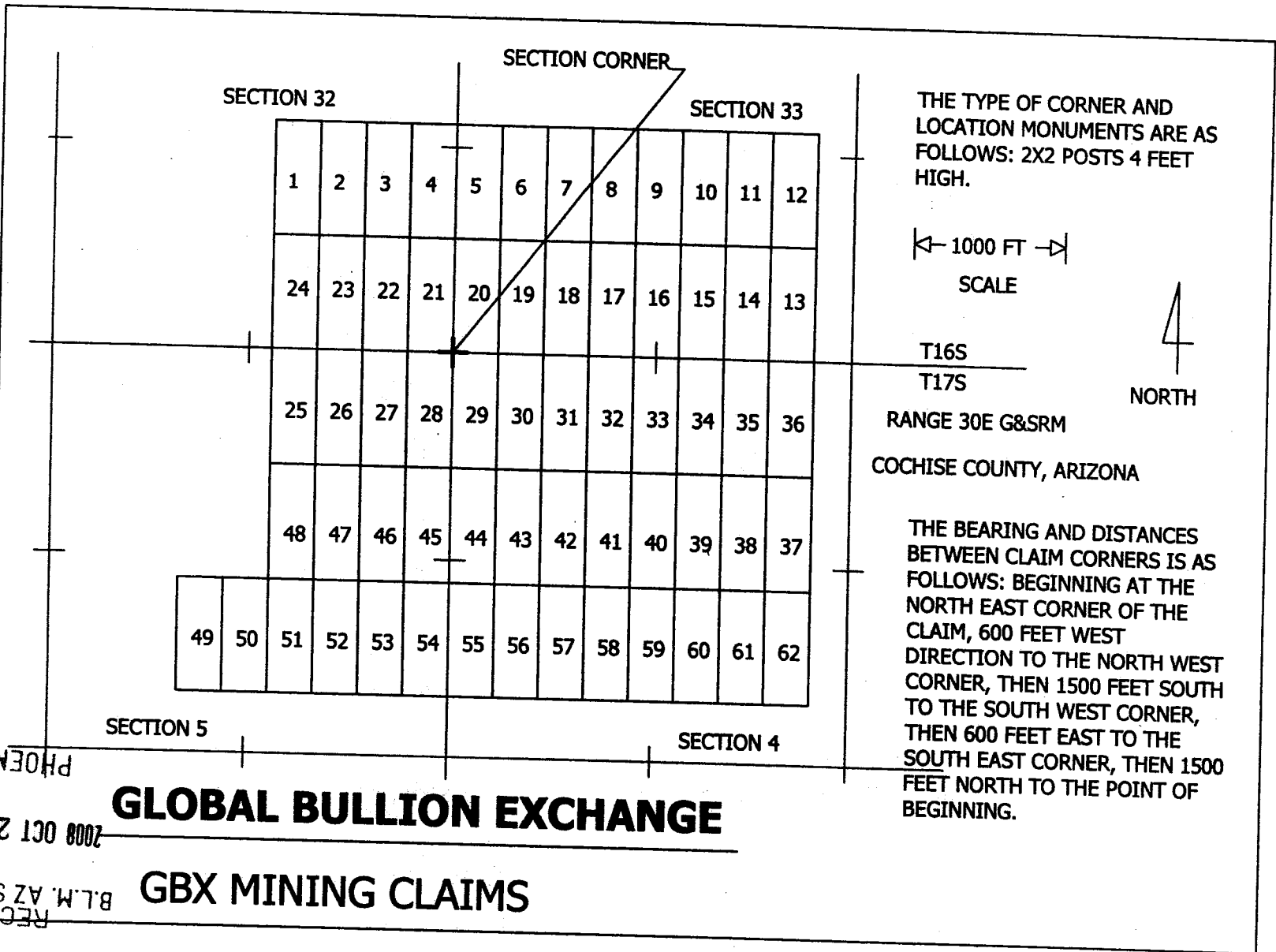
DATED AND POSTED ON THE GROUND THIS 15TH DAY OF SEPTEMBER, 2008.

AGENT FOR JAMIE COMPANY:


CHARLES R. MERRITT
1833 N. PAINT PONY LANE
COCHISE, AZ 85606

RECEIVED
B.L.M. AZ STATE OFFICE
2008 OCT 21 A 10:42
PHOENIX, AZ

AMC 395070



GLOBAL BULLION EXCHANGE

GBX MINING CLAIMS

RECEIVED
B.L.M. AZ STATE OFFICE
2008 OCT 21 10:42
PHOENIX, AZ

810969 0HV

LOCATION NOTICE
LODE

NOTICE IS HEREBY GIVEN THAT THE GBX #55 LODE MINING CLAIM HAS BEEN LOCATED BY JAMIE CAMPANY WHOSE ADDRESS IS:
GLOBAL BULLION EXCHANGE, 2328 10th AVE. N.#302, LAKE WORTH, FL 33461

THE GENERAL COURSE OF THIS CLAIM IS NORTH - SOUTH AND IT IS SITUATED IN THE CALIFORNIA MINING DISTRICT, COCHISE COUNTY, ARIZONA.

THIS CLAIM IS 1500 FEET IN LENGTH AND 600 FEET IN WIDTH. THE CLAIM RUNS FROM THE LOCATION MONUMENT ON WHICH THIS NOTICE IS POSTED 750 FEET IN AN NORTHERLY DIRECTION TO THE NORTH END LINE AND 750 FEET IN A SOUTHERLY DIRECTION TO THE SOUTH END LINE. THE CLAIM BOUNDARIES ARE MARKED BY FOUR MONUMENTS AT EACH CORNER OF THE CLAIM.

THE LOCATION MONUMENT AT WHICH THIS NOTICE IS POSTED IS SITUATED WITHIN SECTION 4, T17S, R30E, G&SRM, ARIZONA, AND THIS CLAIM ENCOMPASSES PORTIONS OF THE FOLLOWING QUARTER SECTION(S), SECTION(S), TOWNSHIP(S), AND RANGE(S): SW, SEC 4, T17S, R30E, COCHISE COUNTY, ARIZONA.

THE LOCATION OF THIS CLAIM WITH REFERENCE TO SOME NATURAL OBJECT OR PERMANENT MONUMENT IS AS FOLLOWS: THE NE CORNER OF THE CLAIM LIES 3000 FEET SOUTH AND 600 FEET EAST OF THE SOUTH EAST CORNER OF SECTION 32, T16S, R30E, G&SRM, ARIZONA.

DATED AND POSTED ON THE GROUND THIS 15TH DAY OF SEPTEMBER, 2008.

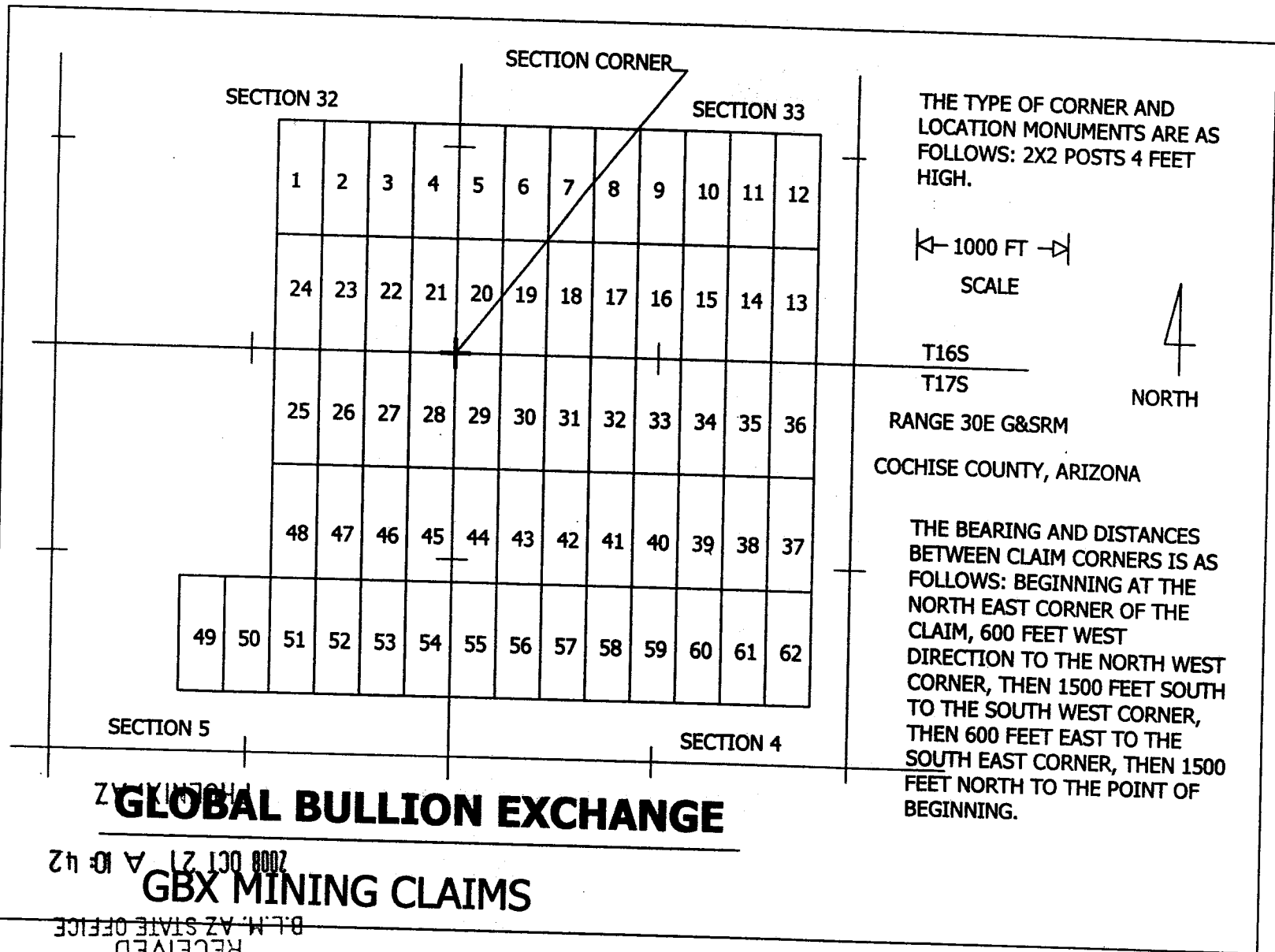
AGENT FOR JAMIE CAMPANY:



CHARLES R. MERRITT
1833 N. PAINT PONY LANE
COCHISE, AZ 85606

RECEIVED
BLM. AZ STATE OFFICE
2008 OCT 21 A 10:42
PHOENIX, AZ

AMP 395079



GLOBAL BULLION EXCHANGE

GBX MINING CLAIMS

2008 OCT 21 A 10:42

RECEIVED
B.L.M. AZ STATE OFFICE

ANC 395079

LOCATION NOTICE
LODE

NOTICE IS HEREBY GIVEN THAT THE GBX #56 LODE MINING CLAIM HAS BEEN LOCATED BY JAMIE COMPANY WHOSE ADDRESS IS:
GLOBAL BULLION EXCHANGE, 2328 10th AVE. N.#302, LAKE WORTH, FL 33461

THE GENERAL COURSE OF THIS CLAIM IS NORTH - SOUTH AND IT IS SITUATED IN THE CALIFORNIA MINING DISTRICT, COCHISE COUNTY, ARIZONA.


THIS CLAIM IS 1500 FEET IN LENGTH AND 600 FEET IN WIDTH. THE CLAIM RUNS FROM THE LOCATION MONUMENT ON WHICH THIS NOTICE IS POSTED 750 FEET IN AN NORTHERLY DIRECTION TO THE NORTH END LINE AND 750 FEET IN A SOUTHERLY DIRECTION TO THE SOUTH END LINE. THE CLAIM BOUNDARIES ARE MARKED BY FOUR MONUMENTS AT EACH CORNER OF THE CLAIM.

THE LOCATION MONUMENT AT WHICH THIS NOTICE IS POSTED IS SITUATED WITHIN SECTION 4, T17S, R30E, G&SRM, ARIZONA, AND THIS CLAIM ENCOMPASSES PORTIONS OF THE FOLLOWING QUARTER SECTION(S), SECTION(S), TOWNSHIP(S), AND RANGE(S): SW, SEC 4, T17S, R30E, COCHISE COUNTY, ARIZONA.

THE LOCATION OF THIS CLAIM WITH REFERENCE TO SOME NATURAL OBJECT OR PERMANENT MONUMENT IS AS FOLLOWS: THE NE CORNER OF THE CLAIM LIES 3000 FEET SOUTH AND 1200 FEET EAST OF THE SOUTH EAST CORNER OF SECTION 32, T16S, R30E, G&SRM, ARIZONA.

DATED AND POSTED ON THE GROUND THIS 15TH DAY OF SEPTEMBER, 2008.

AGENT FOR JAMIE COMPANY:

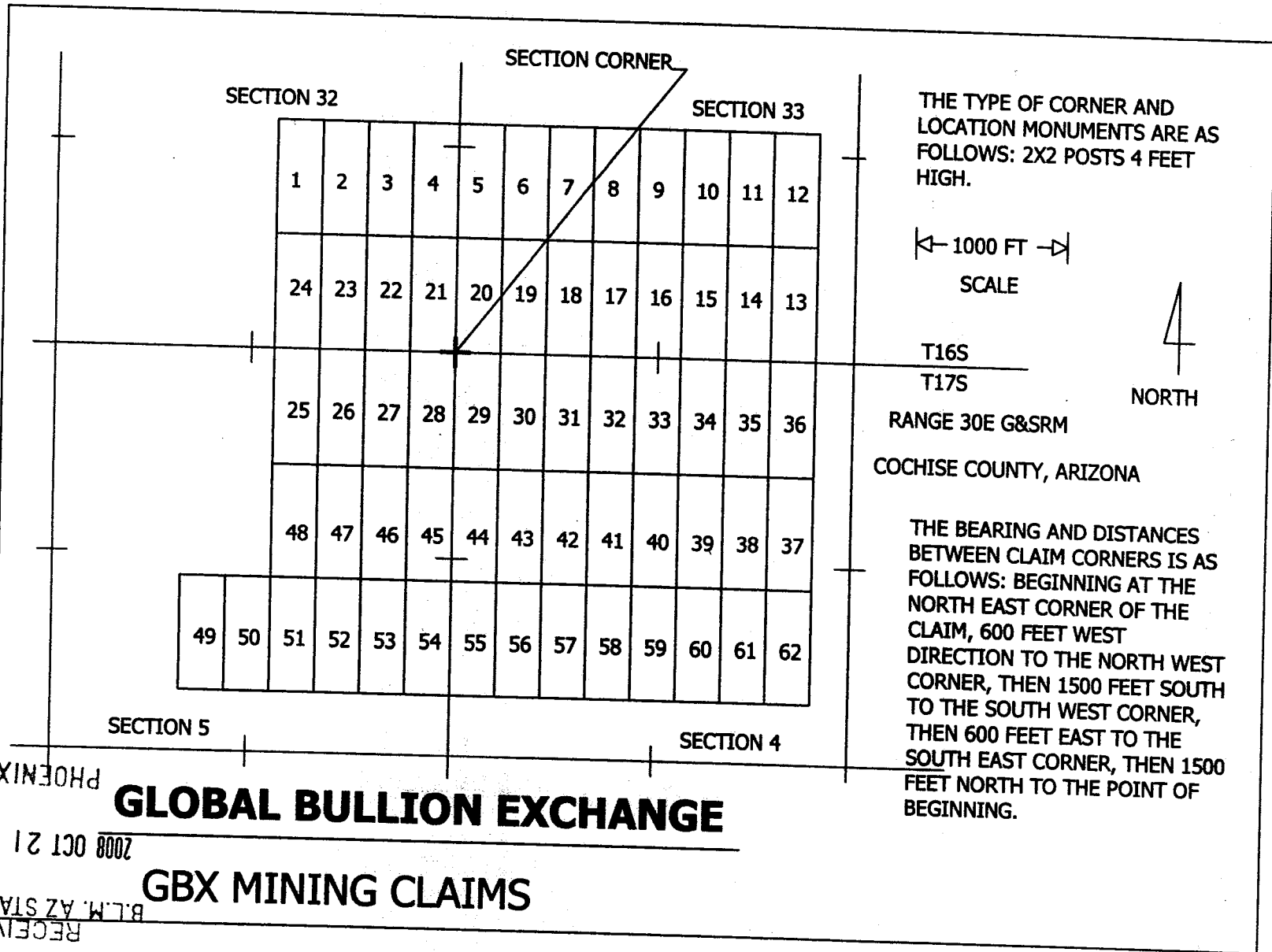

CHARLES R. MERRITT
1833 N. PAINT PONY LANE
COCHISE, AZ 85606

PHOENIX, AZ

2008 OCT 21 A 10:42

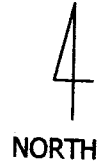
RECEIVED
B.L.M. AZ STATE OFFICE

AND 395080



THE TYPE OF CORNER AND LOCATION MONUMENTS ARE AS FOLLOWS: 2X2 POSTS 4 FEET HIGH.

← 1000 FT →
SCALE



T16S
T17S

RANGE 30E G&SRM

COCHISE COUNTY, ARIZONA

THE BEARING AND DISTANCES BETWEEN CLAIM CORNERS IS AS FOLLOWS: BEGINNING AT THE NORTH EAST CORNER OF THE CLAIM, 600 FEET WEST DIRECTION TO THE NORTH WEST CORNER, THEN 1500 FEET SOUTH TO THE SOUTH WEST CORNER, THEN 600 FEET EAST TO THE SOUTH EAST CORNER, THEN 1500 FEET NORTH TO THE POINT OF BEGINNING.

GLOBAL BULLION EXCHANGE

GBX MINING CLAIMS

RECEIVED
B.L.M. AZ STATE OFFICE
2008 OCT 21 10:42
PHOENIX, AZ

08055080

LOCATION NOTICE
LODE

NOTICE IS HEREBY GIVEN THAT THE GBX #57 LODE MINING CLAIM HAS BEEN LOCATED BY JAMIE COMPANY WHOSE ADDRESS IS:
GLOBAL BULLION EXCHANGE, 2328 10th AVE. N.#302, LAKE WORTH, FL 33461

THE GENERAL COURSE OF THIS CLAIM IS NORTH - SOUTH AND IT IS SITUATED IN THE CALIFORNIA MINING DISTRICT, COCHISE COUNTY, ARIZONA.

THIS CLAIM IS 1500 FEET IN LENGTH AND 600 FEET IN WIDTH. THE CLAIM RUNS FROM THE LOCATION MONUMENT ON WHICH THIS NOTICE IS POSTED 750 FEET IN AN NORTHERLY DIRECTION TO THE NORTH END LINE AND 750 FEET IN A SOUTHERLY DIRECTION TO THE SOUTH END LINE. THE CLAIM BOUNDARIES ARE MARKED BY FOUR MONUMENTS AT EACH CORNER OF THE CLAIM.

THE LOCATION MONUMENT AT WHICH THIS NOTICE IS POSTED IS SITUATED WITHIN SECTION 4, T17S, R30E, G&SRM, ARIZONA, AND THIS CLAIM ENCOMPASSES PORTIONS OF THE FOLLOWING QUARTER SECTION(S), SECTION(S), TOWNSHIP(S), AND RANGE(S): SW, SEC 4, T17S, R30E, COCHISE COUNTY, ARIZONA.

THE LOCATION OF THIS CLAIM WITH REFERENCE TO SOME NATURAL OBJECT OR PERMANENT MONUMENT IS AS FOLLOWS: THE NE CORNER OF THE CLAIM LIES 3000 FEET SOUTH AND 1800 FEET EAST OF THE SOUTH EAST CORNER OF SECTION 32, T16S, R30E, G&SRM, ARIZONA.

DATED AND POSTED ON THE GROUND THIS 15TH DAY OF SEPTEMBER, 2008.

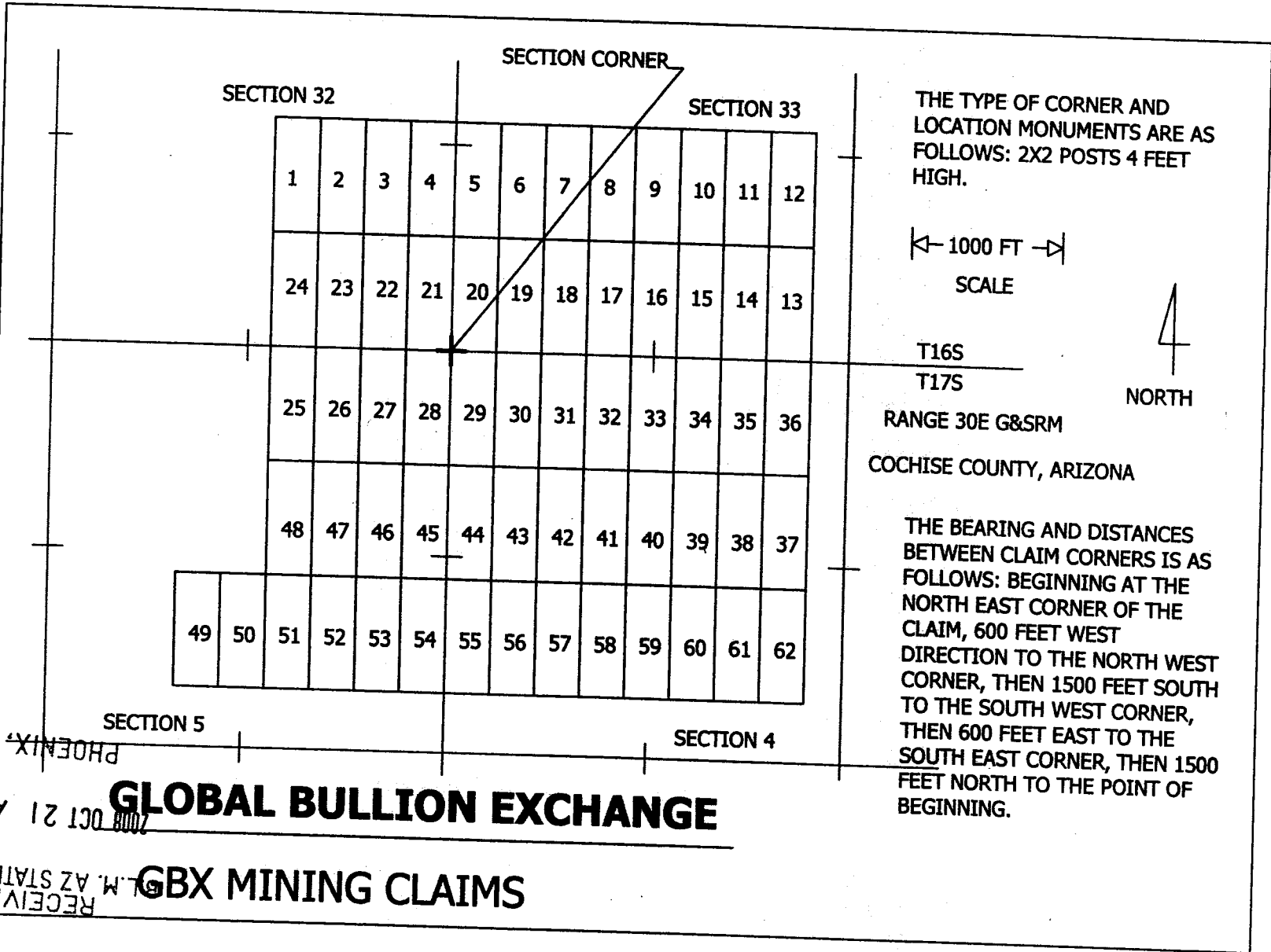
AGENT FOR JAMIE COMPANY:



CHARLES R. MERRITT
1833 N. PAINT PONY LANE
COCHISE, AZ 85606

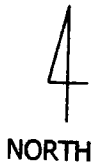
RECEIVED
B.L.M. AZ STATE OFFICE
2008 OCT 21 A 10:42
PHOENIX, AZ

AMP 395081



THE TYPE OF CORNER AND LOCATION MONUMENTS ARE AS FOLLOWS: 2X2 POSTS 4 FEET HIGH.

← 1000 FT →
SCALE



T16S
T17S
RANGE 30E G&SRM
COCHISE COUNTY, ARIZONA

THE BEARING AND DISTANCES BETWEEN CLAIM CORNERS IS AS FOLLOWS: BEGINNING AT THE NORTH EAST CORNER OF THE CLAIM, 600 FEET WEST DIRECTION TO THE NORTH WEST CORNER, THEN 1500 FEET SOUTH TO THE SOUTH WEST CORNER, THEN 600 FEET EAST TO THE SOUTH EAST CORNER, THEN 1500 FEET NORTH TO THE POINT OF BEGINNING.

GLOBAL BULLION EXCHANGE

GBX MINING CLAIMS

RECEIVED
L.M. AZ STATE OFFICE
2008 OCT 21 10 42 AM
PHOENIX, AZ

180969 JNV

LOCATION NOTICE
LODE

NOTICE IS HEREBY GIVEN THAT THE GBX #58 LODE MINING CLAIM HAS BEEN LOCATED BY JAMIE COMPANY WHOSE ADDRESS IS:
GLOBAL BULLION EXCHANGE, 2328 10th AVE. N.#302, LAKE WORTH, FL 33461

THE GENERAL COURSE OF THIS CLAIM IS NORTH - SOUTH AND IT IS SITUATED IN THE CALIFORNIA MINING DISTRICT, COCHISE COUNTY, ARIZONA.

THIS CLAIM IS 1500 FEET IN LENGTH AND 600 FEET IN WIDTH. THE CLAIM RUNS FROM THE LOCATION MONUMENT ON WHICH THIS NOTICE IS POSTED 750 FEET IN AN NORTHERLY DIRECTION TO THE NORTH END LINE AND 750 FEET IN A SOUTHERLY DIRECTION TO THE SOUTH END LINE. THE CLAIM BOUNDARIES ARE MARKED BY FOUR MONUMENTS AT EACH CORNER OF THE CLAIM.

THE LOCATION MONUMENT AT WHICH THIS NOTICE IS POSTED IS SITUATED WITHIN SECTION 4, T17S, R30E, G&SRM, ARIZONA, AND THIS CLAIM ENCOMPASSES PORTIONS OF THE FOLLOWING QUARTER SECTION(S), SECTION(S), TOWNSHIP(S), AND RANGE(S): SW, SEC 4, T17S, R30E, COCHISE COUNTY, ARIZONA.

THE LOCATION OF THIS CLAIM WITH REFERENCE TO SOME NATURAL OBJECT OR PERMANENT MONUMENT IS AS FOLLOWS: THE NE CORNER OF THE CLAIM LIES 3000 FEET SOUTH AND 2400 FEET EAST OF THE SOUTH EAST CORNER OF SECTION 32, T16S, R30E, G&SRM, ARIZONA.

DATED AND POSTED ON THE GROUND THIS 15TH DAY OF SEPTEMBER, 2008.

AGENT FOR JAMIE COMPANY:



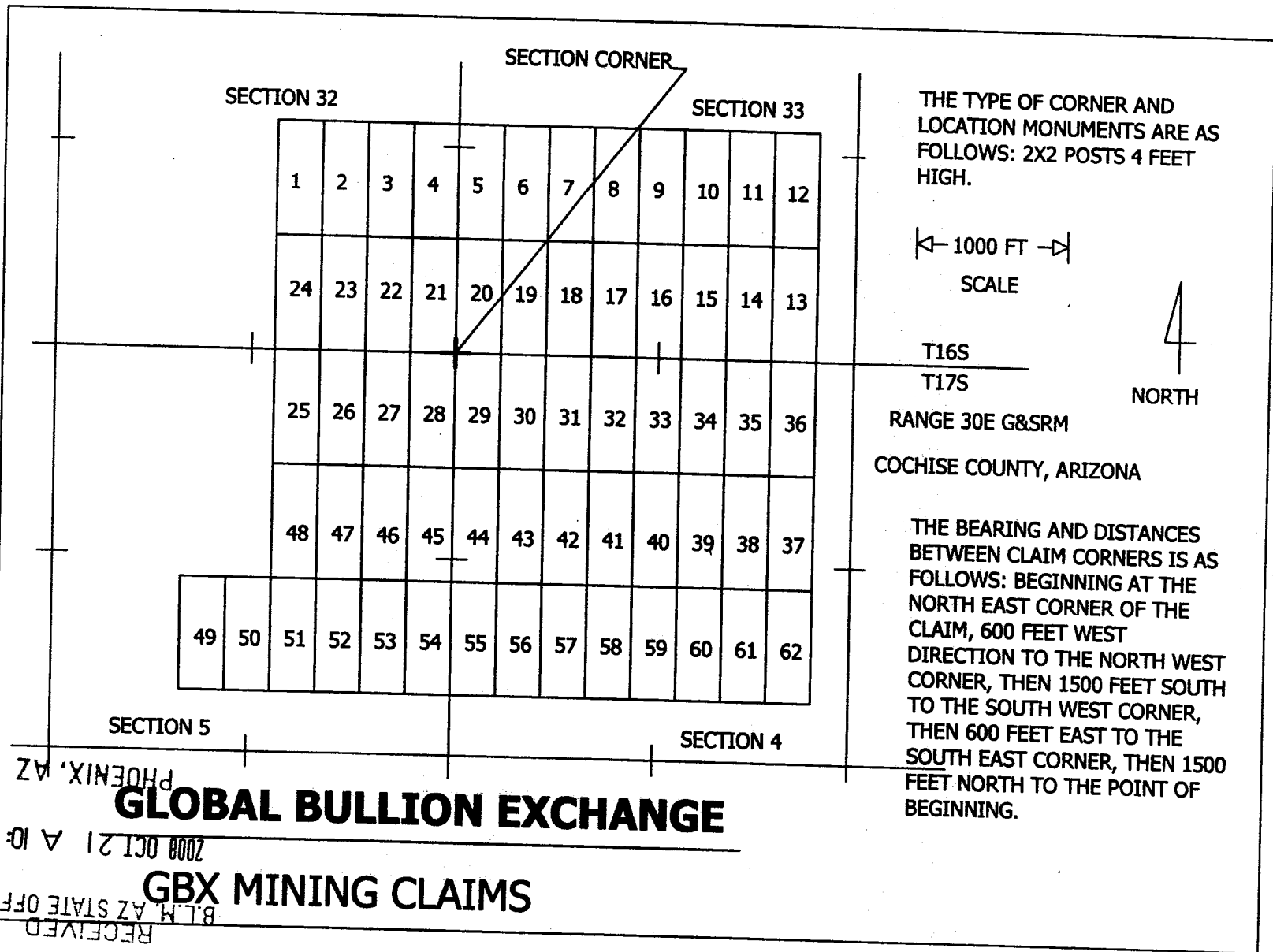
CHARLES R. MERRITT
1833 N. PAINT PONY LANE
COCHISE, AZ 85606

PHOENIX, AZ

2008 OCT 21 A 10:42

RECEIVED
B.L.M. AZ STATE OFFICE

AMC 395082



THE TYPE OF CORNER AND LOCATION MONUMENTS ARE AS FOLLOWS: 2X2 POSTS 4 FEET HIGH.



SCALE



T16S

T17S

RANGE 30E G&SRM

COCHISE COUNTY, ARIZONA

THE BEARING AND DISTANCES BETWEEN CLAIM CORNERS IS AS FOLLOWS: BEGINNING AT THE NORTH EAST CORNER OF THE CLAIM, 600 FEET WEST DIRECTION TO THE NORTH WEST CORNER, THEN 1500 FEET SOUTH TO THE SOUTH WEST CORNER, THEN 600 FEET EAST TO THE SOUTH EAST CORNER, THEN 1500 FEET NORTH TO THE POINT OF BEGINNING.

SECTION 5

SECTION 4

SECTION 32

SECTION 33

| | | | | | | | | | | | | | |
|----|----|----|----|----|----|----|----|----|----|----|----|----|----|
| 1 | 2 | 3 | 4 | 5 | 6 | 7 | 8 | 9 | 10 | 11 | 12 | | |
| 24 | 23 | 22 | 21 | 20 | 19 | 18 | 17 | 16 | 15 | 14 | 13 | | |
| 25 | 26 | 27 | 28 | 29 | 30 | 31 | 32 | 33 | 34 | 35 | 36 | | |
| 48 | 47 | 46 | 45 | 44 | 43 | 42 | 41 | 40 | 39 | 38 | 37 | | |
| 49 | 50 | 51 | 52 | 53 | 54 | 55 | 56 | 57 | 58 | 59 | 60 | 61 | 62 |

GLOBAL BULLION EXCHANGE

GBX MINING CLAIMS

RECEIVED
BLM AZ STATE OFFICE
2008 OCT 21 A 10:42
PHOENIX, AZ

2805082

LOCATION NOTICE
LODE

NOTICE IS HEREBY GIVEN THAT THE GBX #59 LODE MINING CLAIM HAS BEEN LOCATED BY JAMIE COMPANY WHOSE ADDRESS IS:
GLOBAL BULLION EXCHANGE, 2328 10th AVE. N.#302, LAKE WORTH, FL 33461

THE GENERAL COURSE OF THIS CLAIM IS NORTH - SOUTH AND IT IS SITUATED IN THE CALIFORNIA MINING DISTRICT, COCHISE COUNTY, ARIZONA.

THIS CLAIM IS 1500 FEET IN LENGTH AND 600 FEET IN WIDTH. THE CLAIM RUNS FROM THE LOCATION MONUMENT ON WHICH THIS NOTICE IS POSTED 750 FEET IN AN NORTHERLY DIRECTION TO THE NORTH END LINE AND 750 FEET IN A SOUTHERLY DIRECTION TO THE SOUTH END LINE. THE CLAIM BOUNDARIES ARE MARKED BY FOUR MONUMENTS AT EACH CORNER OF THE CLAIM.

THE LOCATION MONUMENT AT WHICH THIS NOTICE IS POSTED IS SITUATED WITHIN SECTION 4, T17S, R30E, G&SRM, ARIZONA, AND THIS CLAIM ENCOMPASSES PORTIONS OF THE FOLLOWING QUARTER SECTION(S), SECTION(S), TOWNSHIP(S), AND RANGE(S): S2, SEC 4, T17S, R30E, COCHISE COUNTY, ARIZONA.

THE LOCATION OF THIS CLAIM WITH REFERENCE TO SOME NATURAL OBJECT OR PERMANENT MONUMENT IS AS FOLLOWS: THE NE CORNER OF THE CLAIM LIES 3000 FEET SOUTH AND 3000 FEET EAST OF THE SOUTH EAST CORNER OF SECTION 32, T16S, R30E, G&SRM, ARIZONA.

DATED AND POSTED ON THE GROUND THIS 15TH DAY OF SEPTEMBER, 2008.

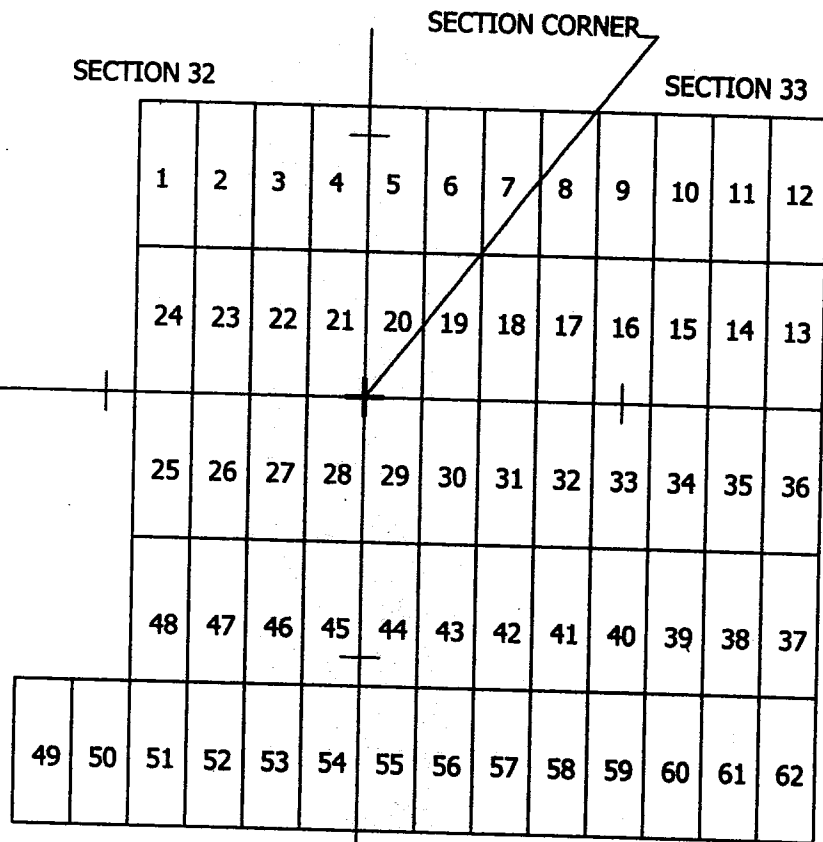
AGENT FOR JAMIE COMPANY:



CHARLES R. MERRITT
1833 N. PAINT PONY LANE
COCHISE, AZ 85606

RECEIVED
BLM. AZ STATE OFFICE
2008 OCT 21 A 10:42
PHOENIX, AZ

AMC 395083



THE TYPE OF CORNER AND LOCATION MONUMENTS ARE AS FOLLOWS: 2X2 POSTS 4 FEET HIGH.



T16S
T17S
RANGE 30E G&SRM
COCHISE COUNTY, ARIZONA

THE BEARING AND DISTANCES BETWEEN CLAIM CORNERS IS AS FOLLOWS: BEGINNING AT THE NORTH EAST CORNER OF THE CLAIM, 600 FEET WEST DIRECTION TO THE NORTH WEST CORNER, THEN 1500 FEET SOUTH TO THE SOUTH WEST CORNER, THEN 600 FEET EAST TO THE SOUTH EAST CORNER, THEN 1500 FEET NORTH TO THE POINT OF BEGINNING.

GLOBAL BULLION EXCHANGE

GBX MINING CLAIMS

RECEIVED
B.L.M. AZ STATE OFFICE
PHOENIX, AZ
OCT 21 10 42 AM '08

395083

LOCATION NOTICE
LODE

NOTICE IS HEREBY GIVEN THAT THE GBX #60 LODE MINING CLAIM HAS BEEN LOCATED BY JAMIE COMPANY WHOSE ADDRESS IS:
GLOBAL BULLION EXCHANGE, 2328 10th AVE. N.#302, LAKE WORTH, FL 33461

THE GENERAL COURSE OF THIS CLAIM IS NORTH - SOUTH AND IT IS SITUATED IN THE CALIFORNIA MINING DISTRICT, COCHISE COUNTY, ARIZONA.


THIS CLAIM IS 1500 FEET IN LENGTH AND 600 FEET IN WIDTH. THE CLAIM RUNS FROM THE LOCATION MONUMENT ON WHICH THIS NOTICE IS POSTED 750 FEET IN AN NORTHERLY DIRECTION TO THE NORTH END LINE AND 750 FEET IN A SOUTHERLY DIRECTION TO THE SOUTH END LINE. THE CLAIM BOUNDARIES ARE MARKED BY FOUR MONUMENTS AT EACH CORNER OF THE CLAIM.

THE LOCATION MONUMENT AT WHICH THIS NOTICE IS POSTED IS SITUATED WITHIN SECTION 4, T17S, R30E, G&SRM, ARIZONA, AND THIS CLAIM ENCOMPASSES PORTIONS OF THE FOLLOWING QUARTER SECTION(S), SECTION(S), TOWNSHIP(S), AND RANGE(S): SE, SEC 4, T17S, R30E, COCHISE COUNTY, ARIZONA.

THE LOCATION OF THIS CLAIM WITH REFERENCE TO SOME NATURAL OBJECT OR PERMANENT MONUMENT IS AS FOLLOWS: THE NE CORNER OF THE CLAIM LIES 3000 FEET SOUTH AND 3600 FEET EAST OF THE SOUTH EAST CORNER OF SECTION 32, T16S, R30E, G&SRM, ARIZONA.

DATED AND POSTED ON THE GROUND THIS 15TH DAY OF SEPTEMBER, 2008.

AGENT FOR JAMIE COMPANY:

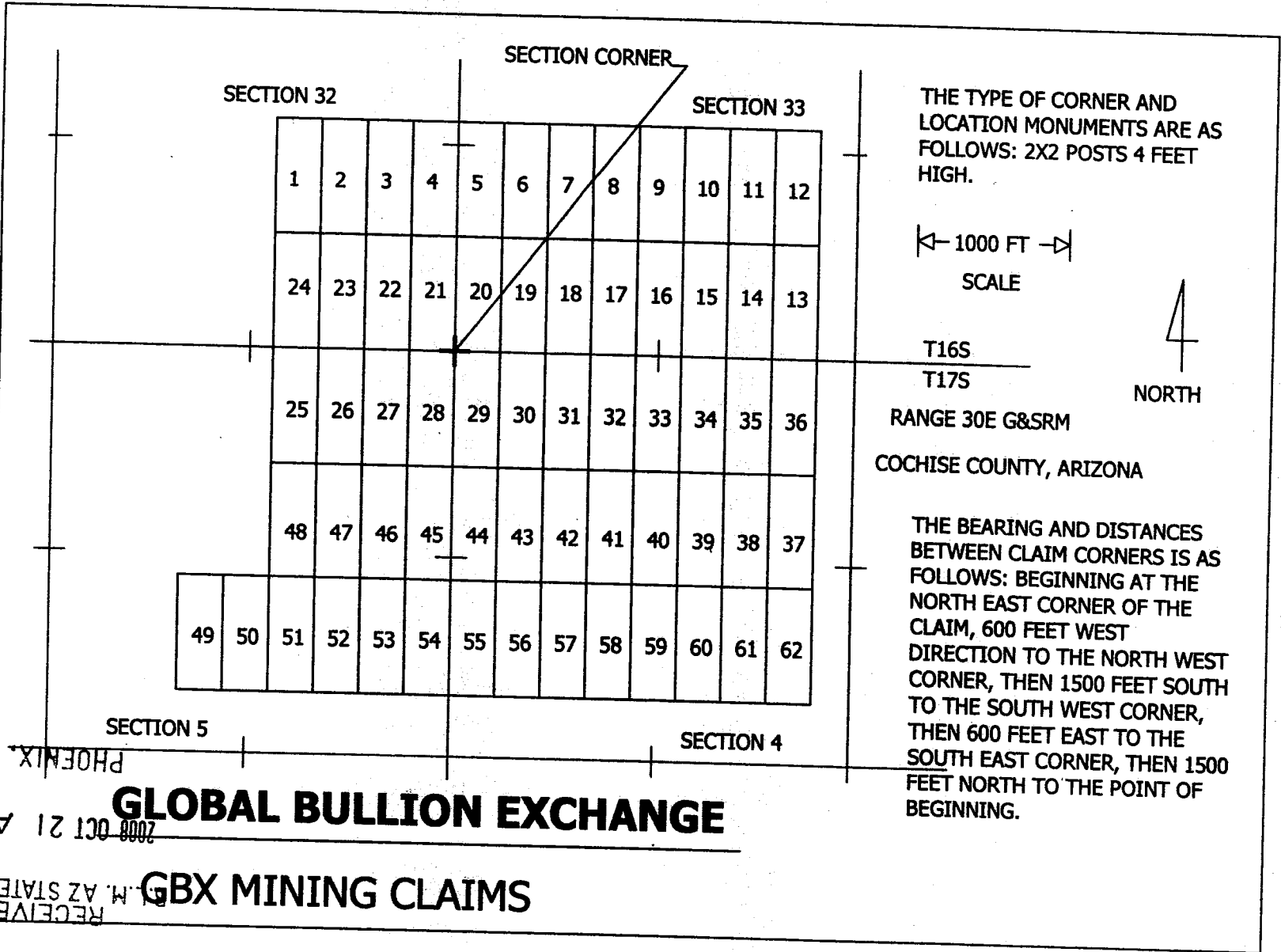

CHARLES R. MERRITT
1833 N. PAINT PONY LANE
COCHISE, AZ 85606

PHOENIX, AZ

2008 OCT 21 A 10:42

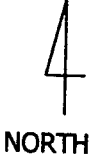
RECEIVED
B.L.M. AZ STATE OFFICE

ANG 395084



THE TYPE OF CORNER AND LOCATION MONUMENTS ARE AS FOLLOWS: 2X2 POSTS 4 FEET HIGH.

← 1000 FT →
SCALE



T16S
T17S

RANGE 30E G&SRM
COCHISE COUNTY, ARIZONA

THE BEARING AND DISTANCES BETWEEN CLAIM CORNERS IS AS FOLLOWS: BEGINNING AT THE NORTH EAST CORNER OF THE CLAIM, 600 FEET WEST DIRECTION TO THE NORTH WEST CORNER, THEN 1500 FEET SOUTH TO THE SOUTH WEST CORNER, THEN 600 FEET EAST TO THE SOUTH EAST CORNER, THEN 1500 FEET NORTH TO THE POINT OF BEGINNING.

SECTION 5

SECTION 4

GLOBAL BULLION EXCHANGE

GBX MINING CLAIMS

RECEIVED
M. AZ STATE OFFICE
2008 OCT 21 10:42
PHOENIX, AZ

495084

LOCATION NOTICE
LODE

NOTICE IS HEREBY GIVEN THAT THE GBX #61 LODE MINING CLAIM HAS BEEN LOCATED BY JAMIE COMPANY WHOSE ADDRESS IS:
GLOBAL BULLION EXCHANGE, 2328 10th AVE. N.#302, LAKE WORTH, FL 33461

THE GENERAL COURSE OF THIS CLAIM IS NORTH - SOUTH AND IT IS SITUATED IN THE CALIFORNIA MINING DISTRICT, COCHISE COUNTY, ARIZONA.


THIS CLAIM IS 1500 FEET IN LENGTH AND 600 FEET IN WIDTH. THE CLAIM RUNS FROM THE LOCATION MONUMENT ON WHICH THIS NOTICE IS POSTED 750 FEET IN AN NORTHERLY DIRECTION TO THE NORTH END LINE AND 750 FEET IN A SOUTHERLY DIRECTION TO THE SOUTH END LINE. THE CLAIM BOUNDARIES ARE MARKED BY FOUR MONUMENTS AT EACH CORNER OF THE CLAIM.

THE LOCATION MONUMENT AT WHICH THIS NOTICE IS POSTED IS SITUATED WITHIN SECTION 4, T17S, R30E, G&SRM, ARIZONA, AND THIS CLAIM ENCOMPASSES PORTIONS OF THE FOLLOWING QUARTER SECTION(S), SECTION(S), TOWNSHIP(S), AND RANGE(S): SE, SEC 4, T17S, R30E, COCHISE COUNTY, ARIZONA.

THE LOCATION OF THIS CLAIM WITH REFERENCE TO SOME NATURAL OBJECT OR PERMANENT MONUMENT IS AS FOLLOWS: THE NE CORNER OF THE CLAIM LIES 3000 FEET SOUTH AND 4200 FEET EAST OF THE SOUTH EAST CORNER OF SECTION 32, T16S, R30E, G&SRM, ARIZONA.

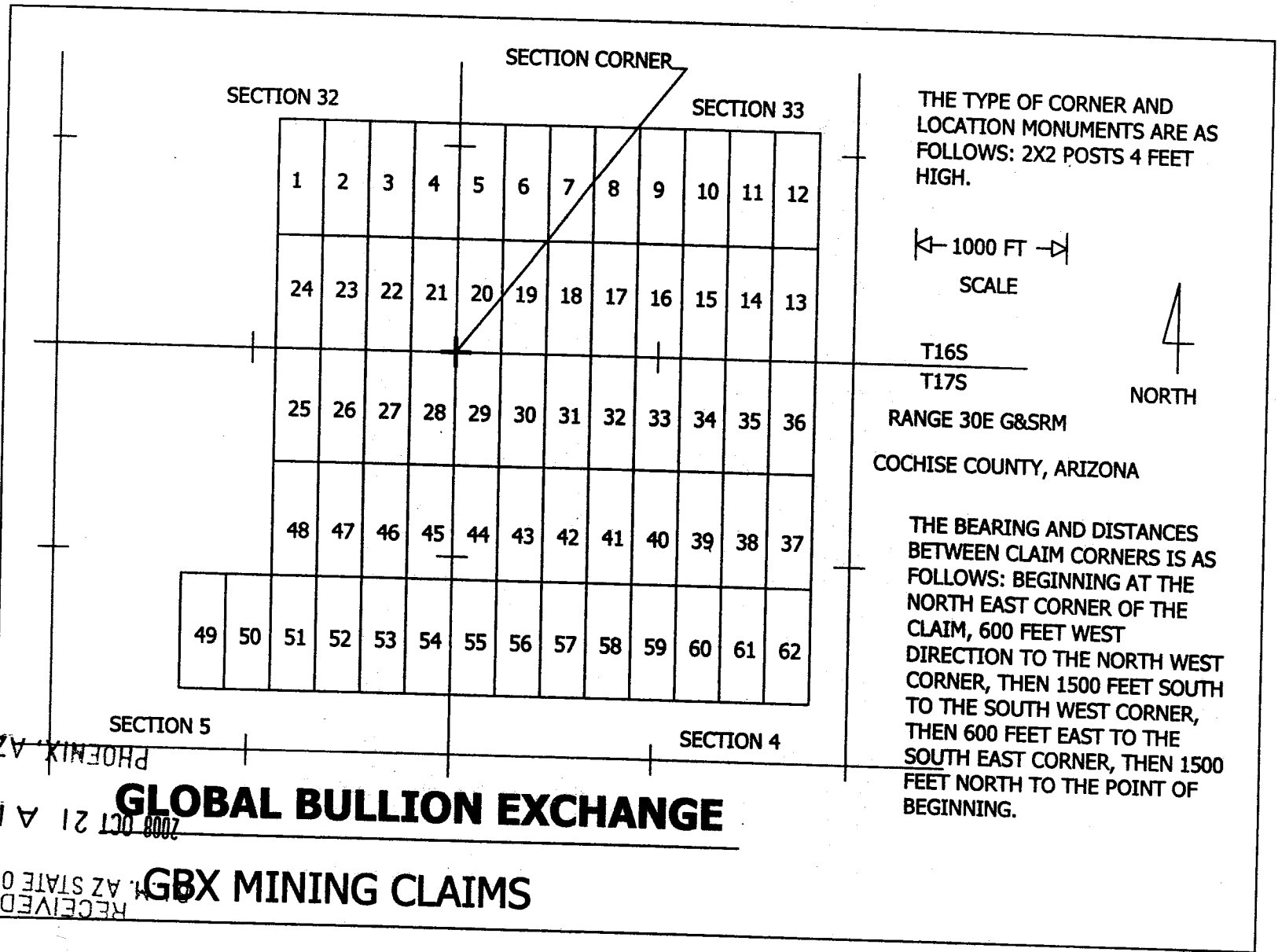
DATED AND POSTED ON THE GROUND THIS 15TH DAY OF SEPTEMBER, 2008.

AGENT FOR JAMIE COMPANY:


CHARLES R. MERRITT
1833 N. PAINT PONY LANE
COCHISE, AZ 85606

RECEIVED
B.L.M. AZ STATE OFFICE
2008 OCT 21 A 10:42
PHOENIX, AZ

412 395 085



AMC 395985

DEPARTMENT OF INTERIOR
BUREAU OF LAND MANAGEMENT

Input Parameters for Geographic Report with Land

System Id = CR

Admin State = AZ

Geo State = AZ

Casetype Begins With

Case Disp Txt = AUTHORIZED, CANCELLED, EXPIRED, PENDING, REJECTED, RELINQUISHED, WITHDRAWN

Mer Twp Rng = 14 0160S 0300E

Section = 032, 033

Mtrs =

Commodity =

Commodity Txt =

Pending Org =

Pend Org Decode =

Total Rows Returned: 0

DEPARTMENT OF INTERIOR
BUREAU OF LAND MANAGEMENT

Input Parameters for Geographic Report with Land

System Id = CR

Admin State = AZ

Geo State = AZ

Casetype Begins With

Case Disp Txt = AUTHORIZED, CANCELLED, EXPIRED, PENDING, REJECTED, RELINQUISHED, WITHDRAWN

Mer Twp Rng = 14 0170S 0300E

Section = 004, 005

Mtrs =

Commodity =

Commodity Txt =

Pending Org =

Pend Org Decode =

Total Rows Returned: 2

RUN TIME: 05:08 PM

Adm State: AZ

UNITED STATES DEPARTMENT OF INTERIOR
BUREAU OF LAND MANAGEMENT
GEOGRAPHIC REPORT WITH LAND
Sorted by Meridian Township Range

RUN DATE: 11/14/2008
Page 1 of 1

Serial Number: AZAR 0036101

Total Case Acres: 14.000

| <u>Casetype</u> | <u>Case Disp</u> | | | | <u>Sect</u> | <u>Sur Typ</u> | <u>Sur Num</u> | <u>Suff</u> | <u>Subdivision</u> | <u>Act Pend</u> |
|-----------------|------------------|----|-------|-------|-------------|----------------|----------------|-------------|--------------------|-----------------|
| 285006 | AUTHORIZED | 14 | 0170S | 0300E | 005 | FF LOTS | | 1 | S2; 7; | |